

Projet de révision allégée du Plan Local d'Urbanisme intercommunal de la CC du Val de Somme



Réunion de travail

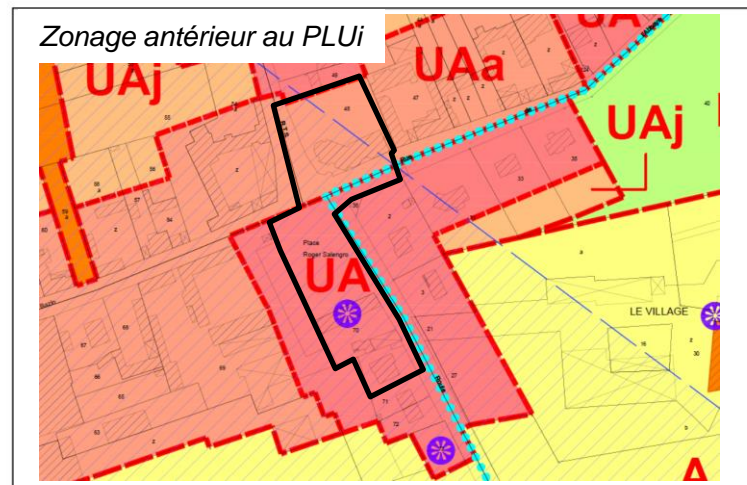
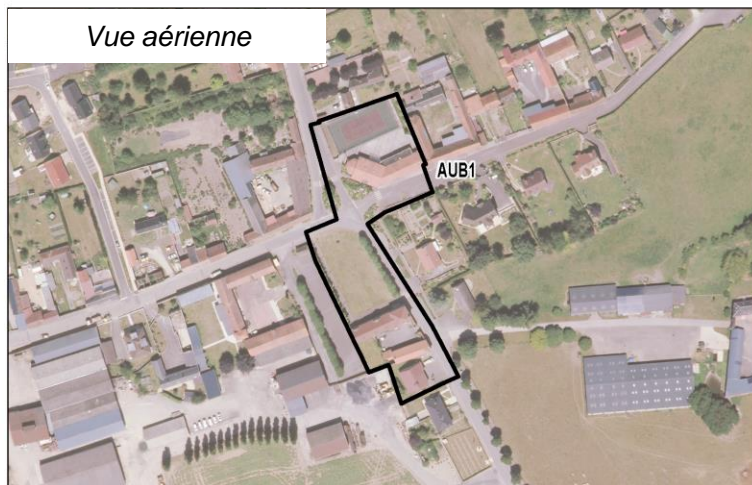
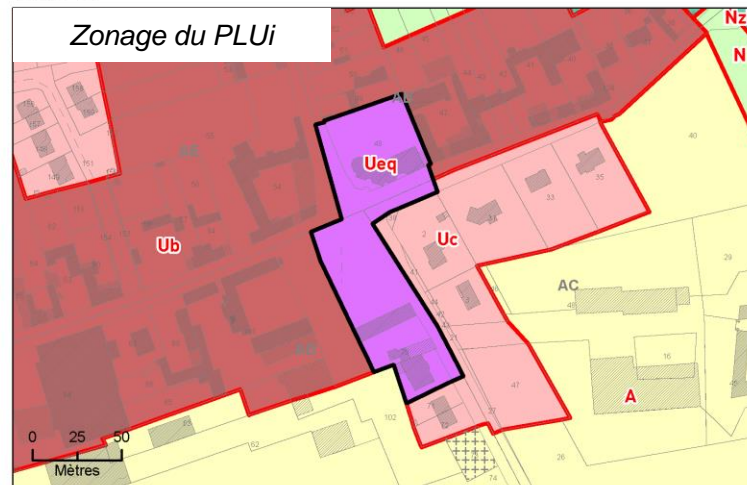
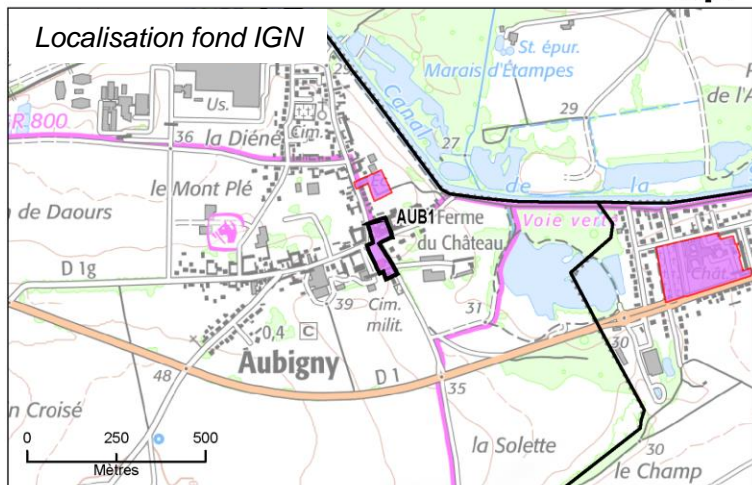
02/04/2022

Commune	Population municipale au 1er janvier 2016	Document de planification	Date d'approbation	Document en cours d'évolution en janvier 2016
Aubigny	439	PLU	10/09/2015	
Baizieux	199	RNU		
Bonnay	240	PLU	04/02/2015	
Bresle	123	RNU		
Bussy-les-Daours	347	PLU	13/11/2009	
Cachy	273	CC	07/02/2008	
Cerisy	509	RNU		
Chipilly	182	RNU		
Corbie	6363	PLU	05/11/2009	x
Daours	836	RNU		
Fouilloy	1890	POS	02/02/1995	x
Franvillers	531	POS	09/06/1989	
Gentelles	570	PLU	09/02/2007	
Heilly	401	POS	19/03/1990	
Hénencourt	193	RNU		
Lahoussoye	457	PLU	27/06/2013	x
Lamotte-Brebière	236	PLU	10/08/2012	
Lamotte-Warfusée	698	CC	08/08/2007	
Le Hamel	510	RNU		
Hamelet	611	CC	28/04/2006	
Marcelcave	1117	PLU	10/02/2009	
Méricourt-l'Abbé	589	PLU	31/07/2012	
Morcourt	284	RNU		
Ribemont-sur-Ancre	618	PLU	12/03/2007	
Sailly-Laurette	314	RNU		
Sailly-le-Sec	341	CC	04/08/2005	
Treux	239	RNU		
Vaire-sous-Corbie	283	RNU		
Vaux-sur-Somme	300	PLU	21/02/2013	
Vecquemont	545	POS	09/12/1996	
Villers-Bretonneux	4235	PLU	30/06/2014	x
Warloy-Baillon	805	POS	07/03/1989	x
Total	25 278			

Source : RGP 2013

Commune : Aubigny
AUB1

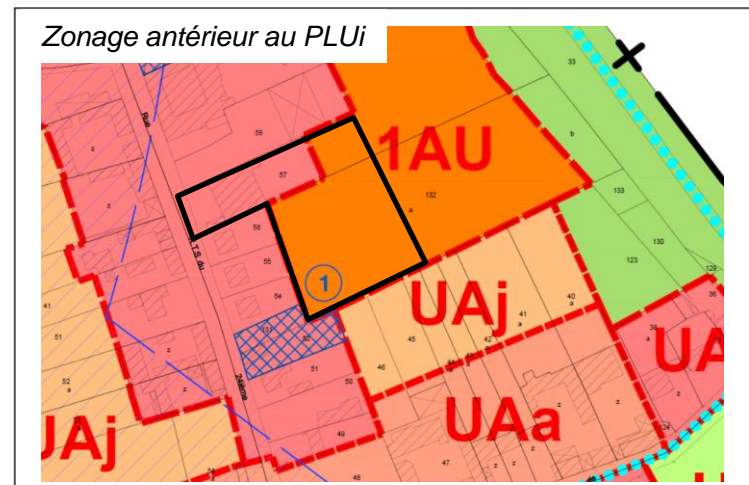
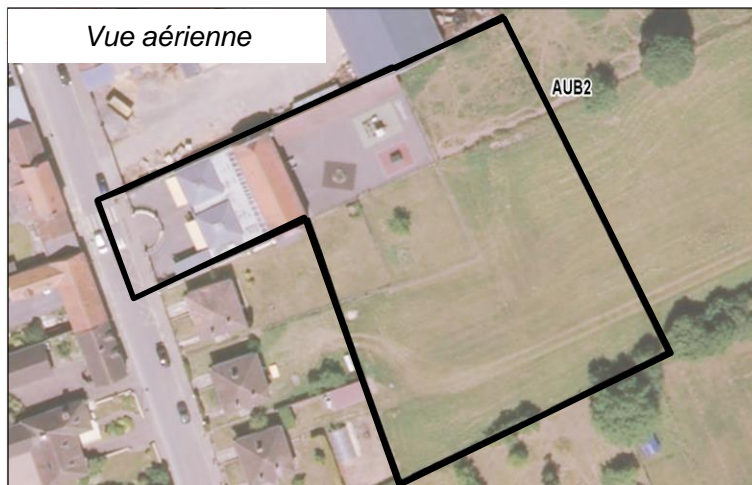
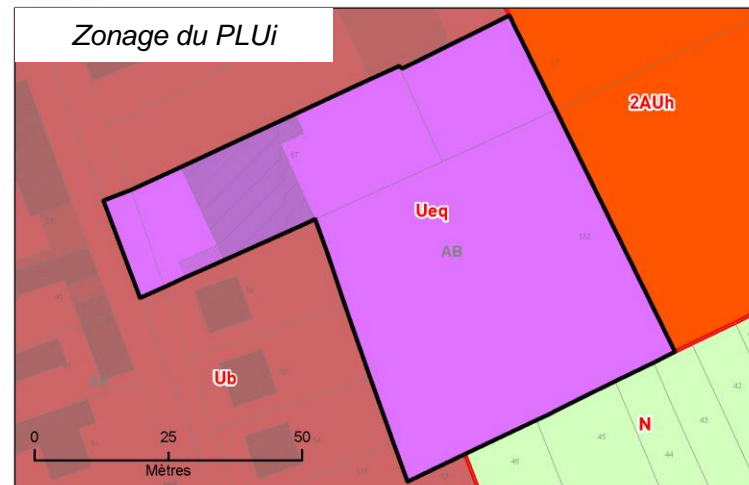
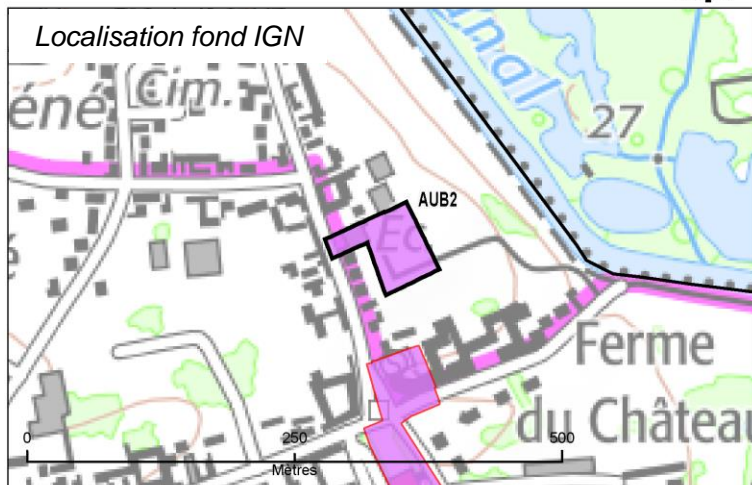
sup : 7326 m²



Justification du secteur Ueq : XXXXX

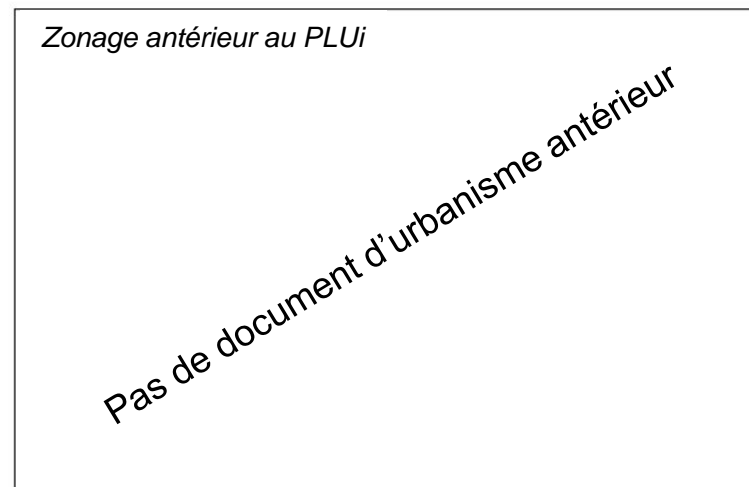
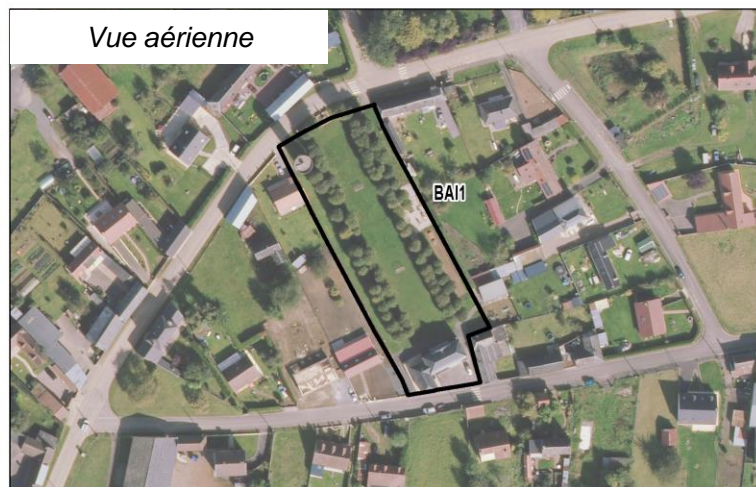
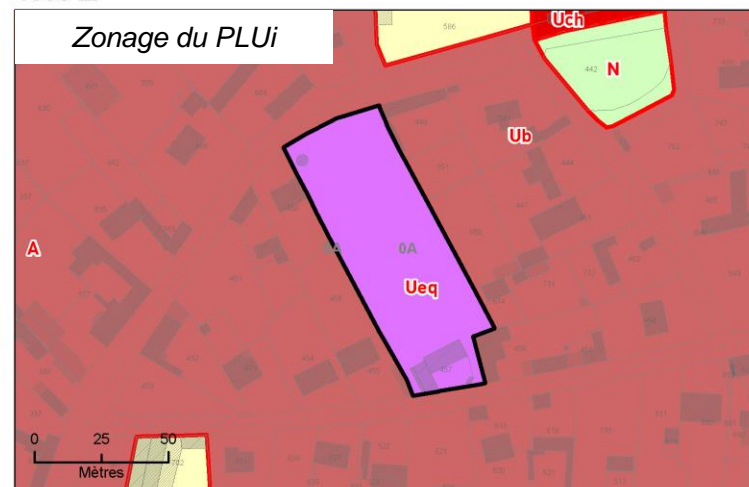
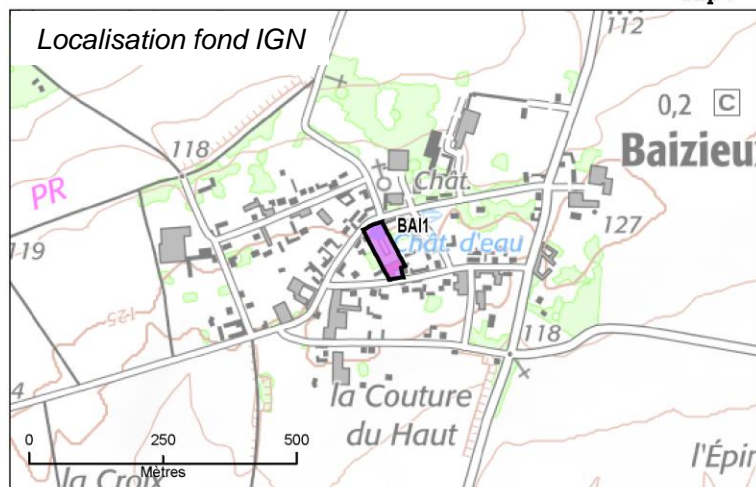
Commune : Aubigny
AUB2

sup : 4322 m²



Justification du secteur Ueq : XXXXX

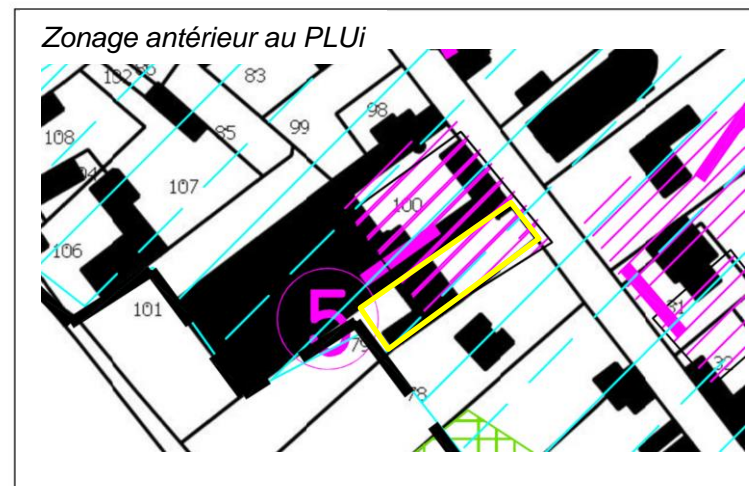
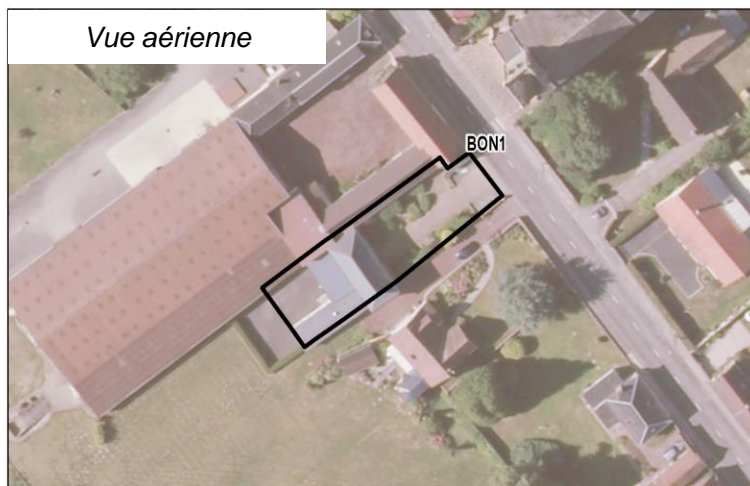
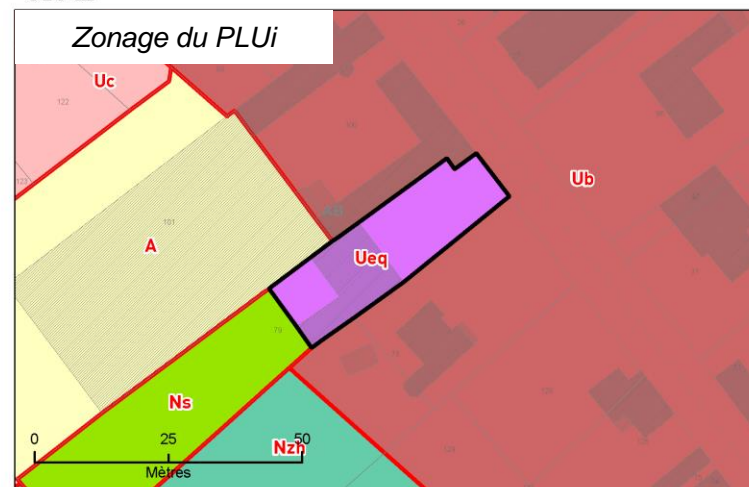
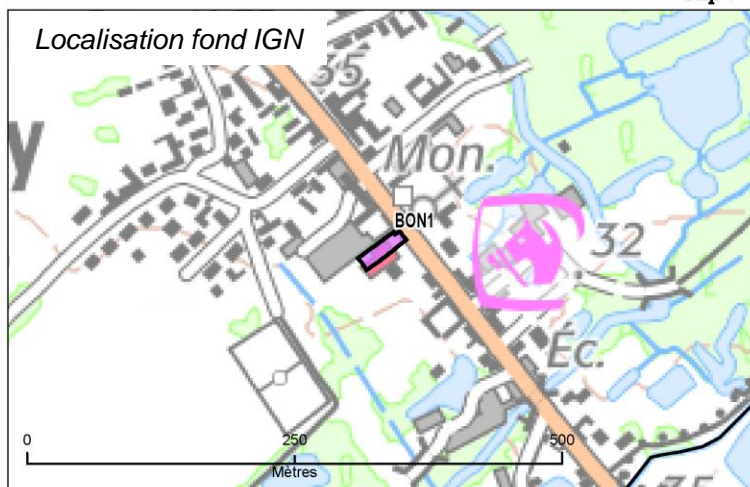
Commune : Baizieux

BAI1sup : 4056 m²

Justification du secteur Ueq : XXXXX

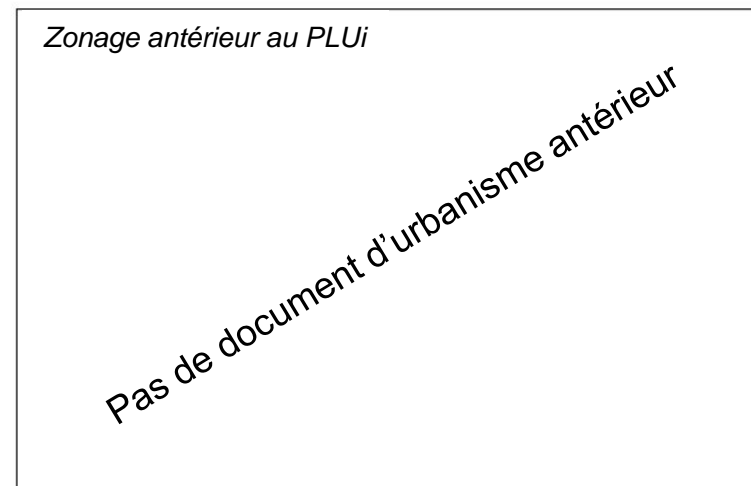
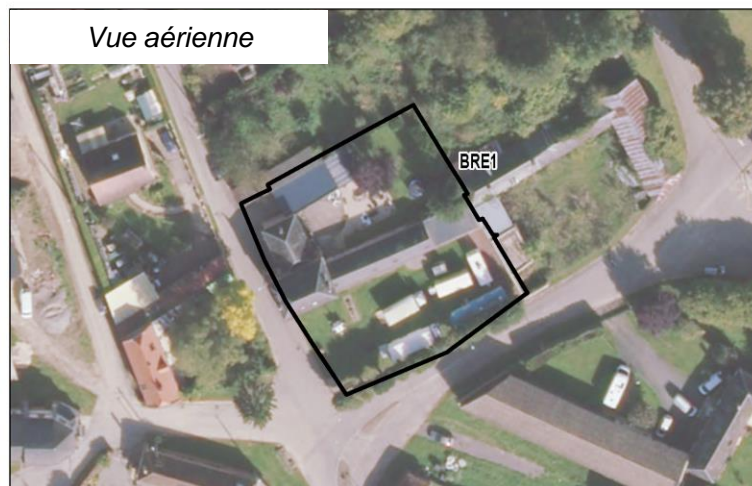
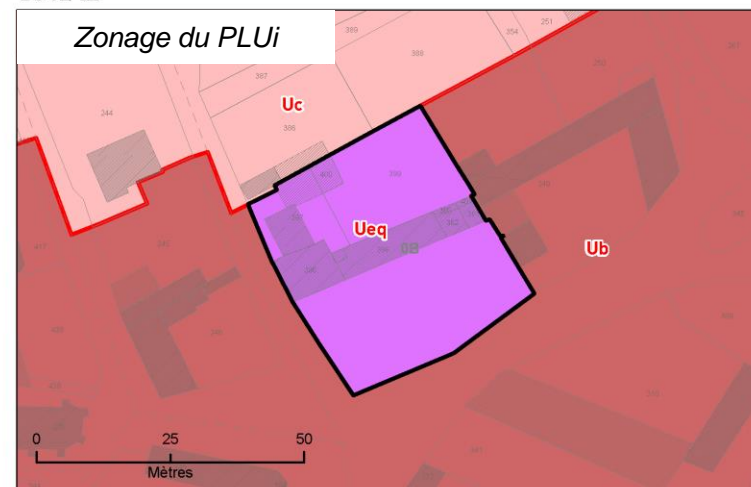
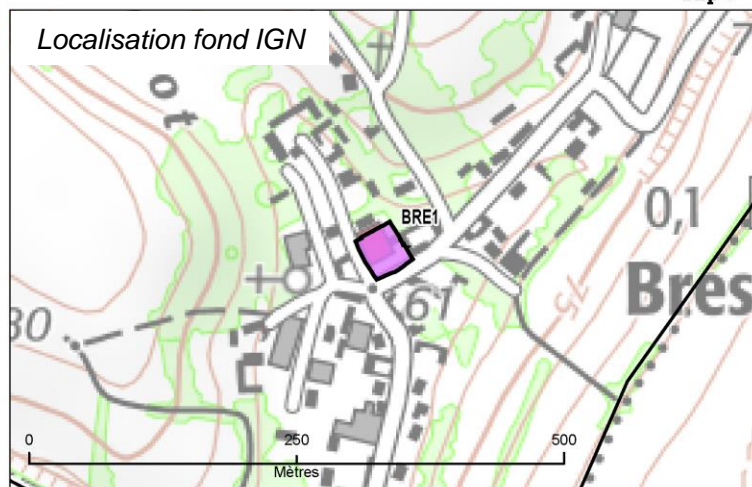
Commune : Bonnay
BON1

sup : 616 m²



Justification du secteur Ueq : XXXXX

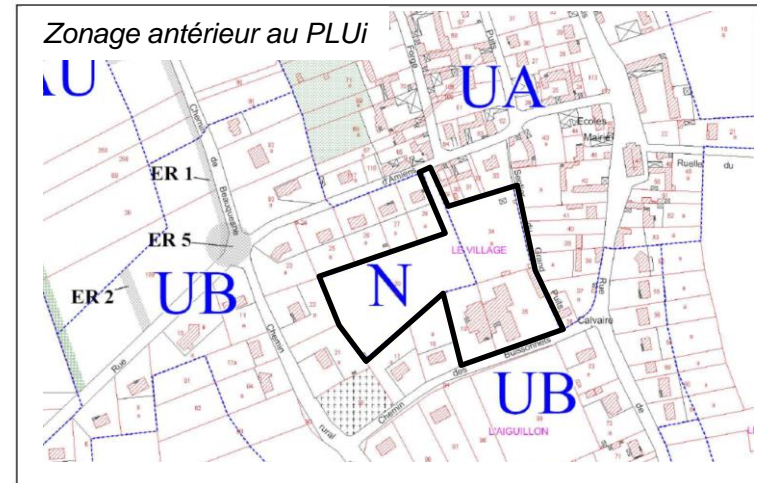
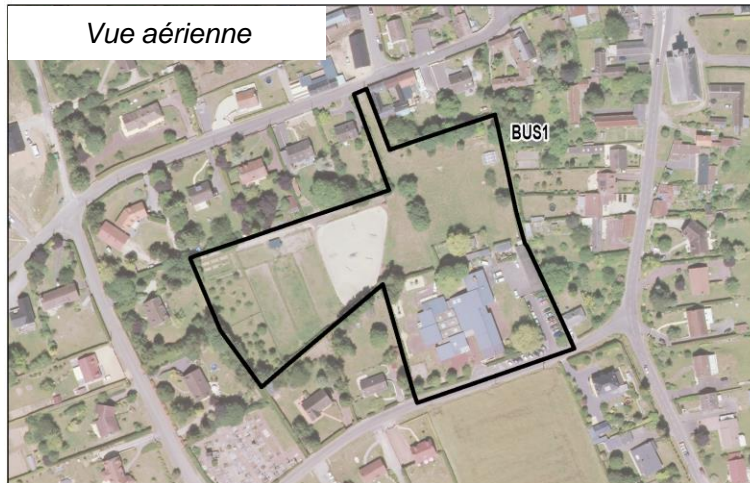
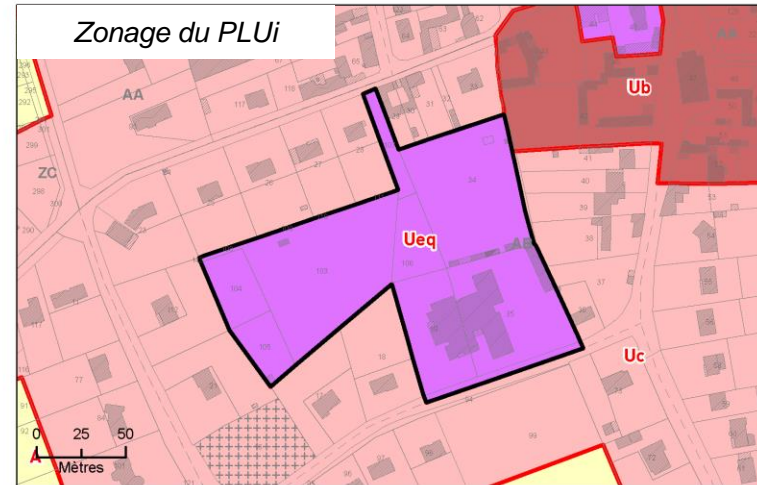
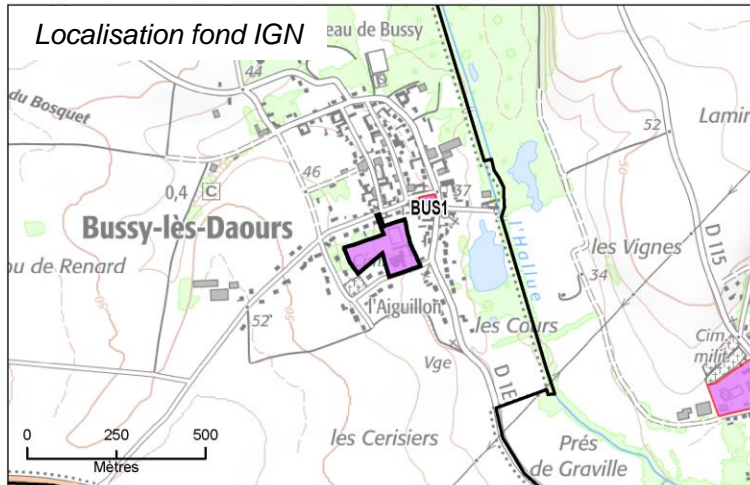
Commune : Bresle

BRE1sup : 1642 m²

Justification du secteur Ueq : XXXXX

Commune : Bussy-lès-Daours
BUS1

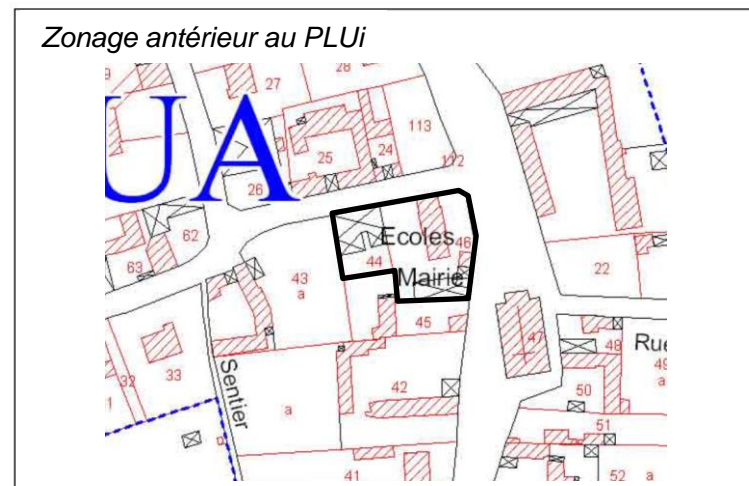
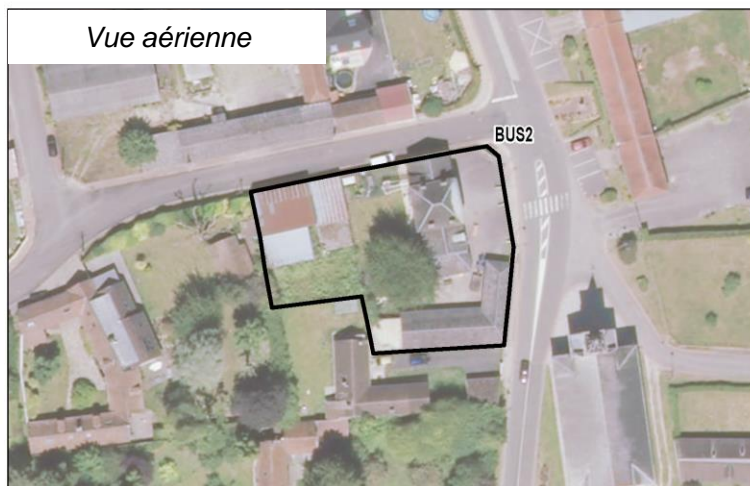
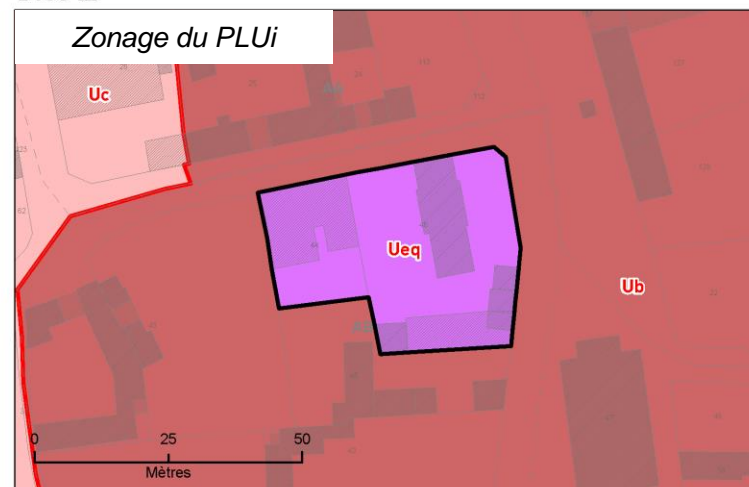
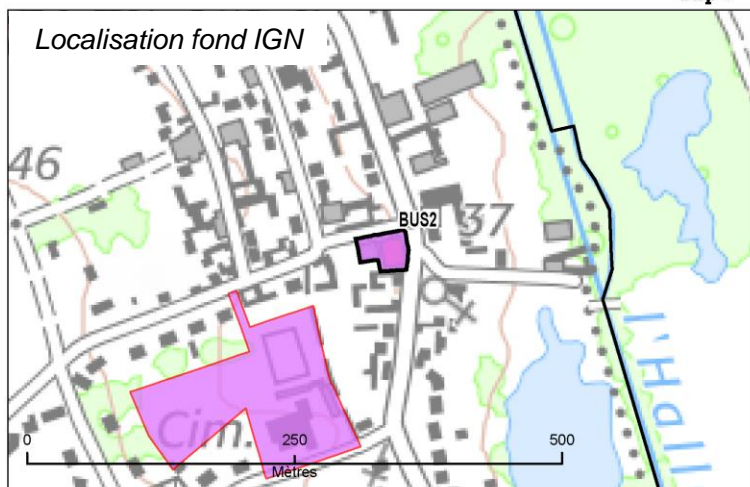
sup : 18196 m²



Justification du secteur Ueq : XXXXX

Commune : Bussy-lès-Daours
BUS2

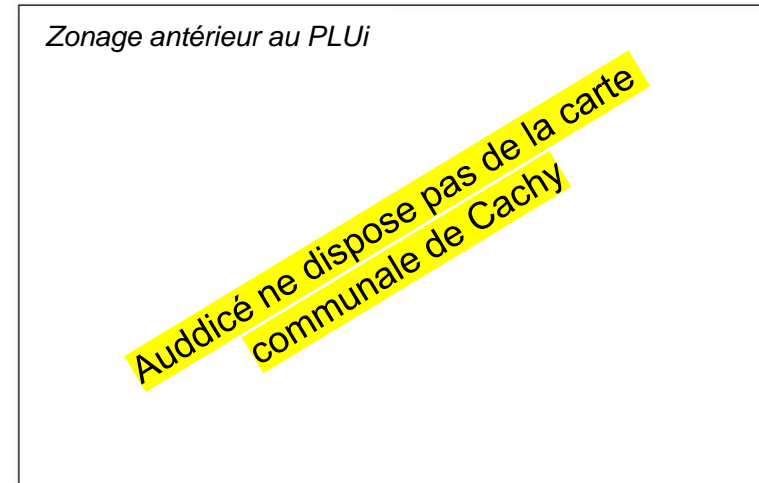
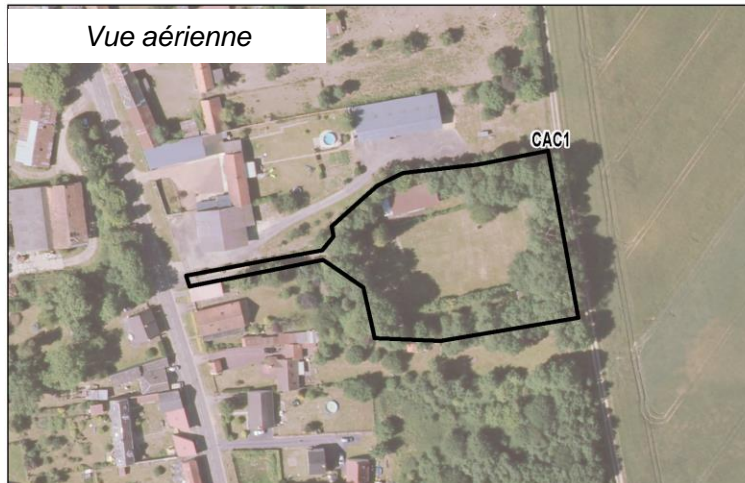
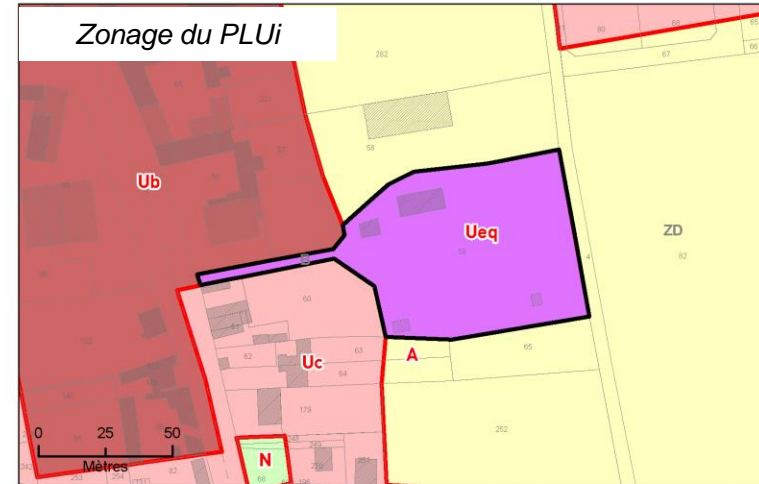
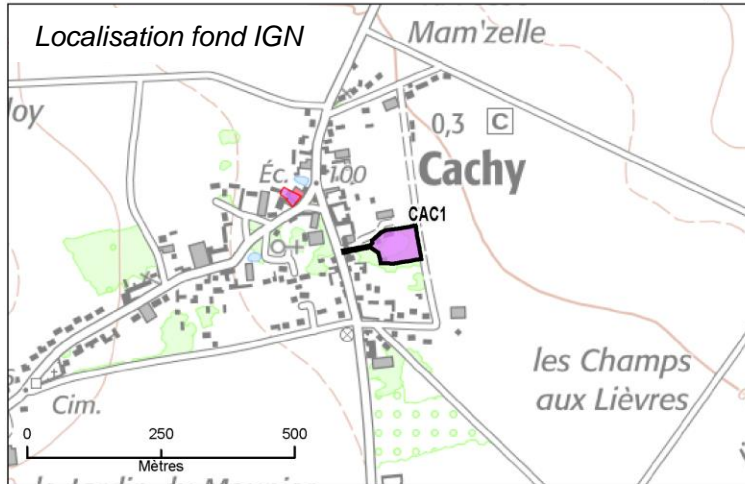
sup : 1400 m²



Justification du secteur Ueq : XXXXX

Commune : Cachy
CAC1

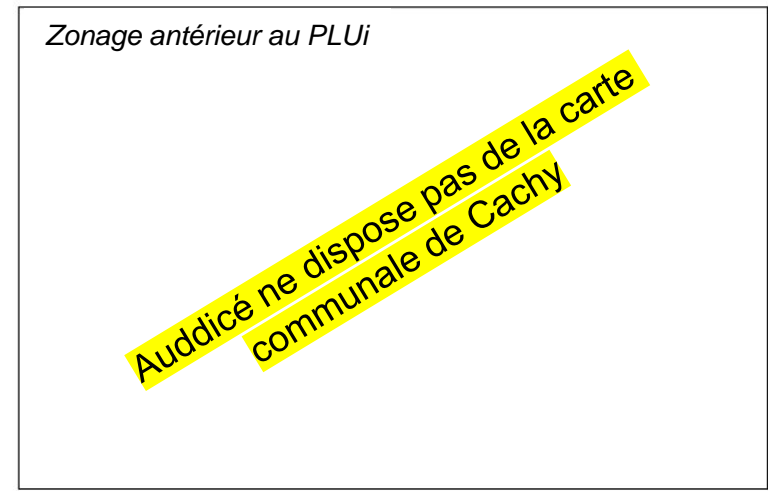
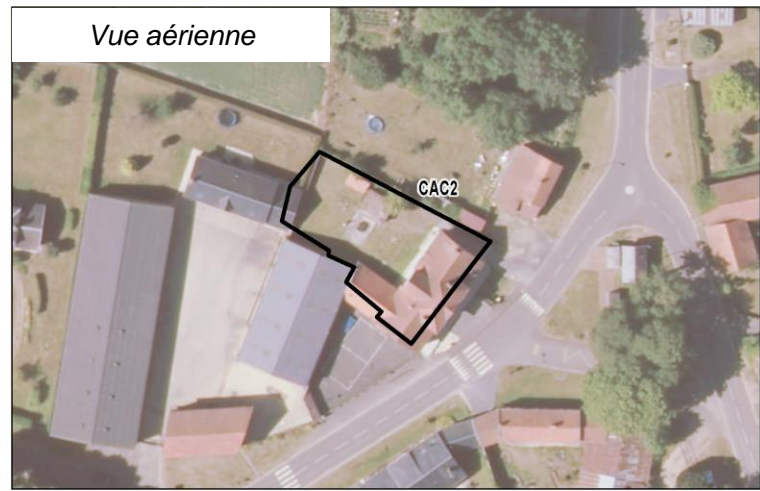
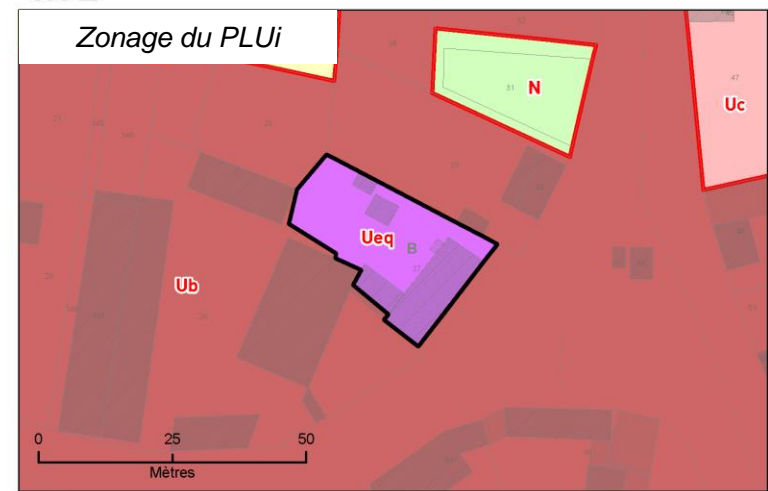
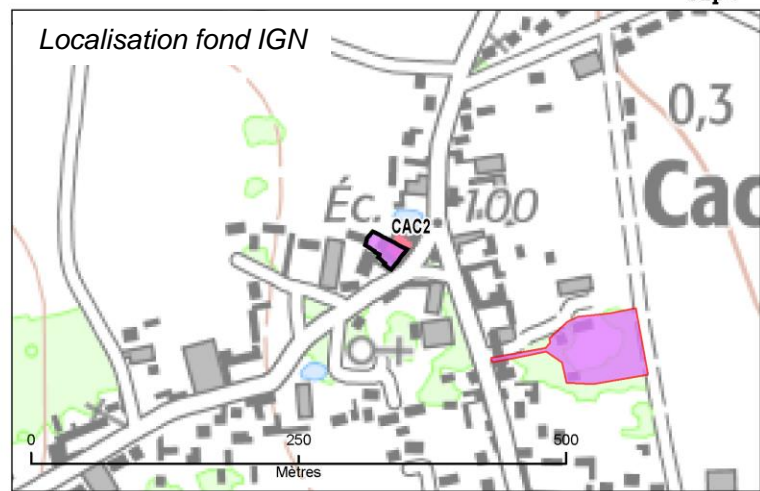
sup : 5146 m²



Justification du secteur Ueq : XXXXX

Commune : Cachy
CAC2

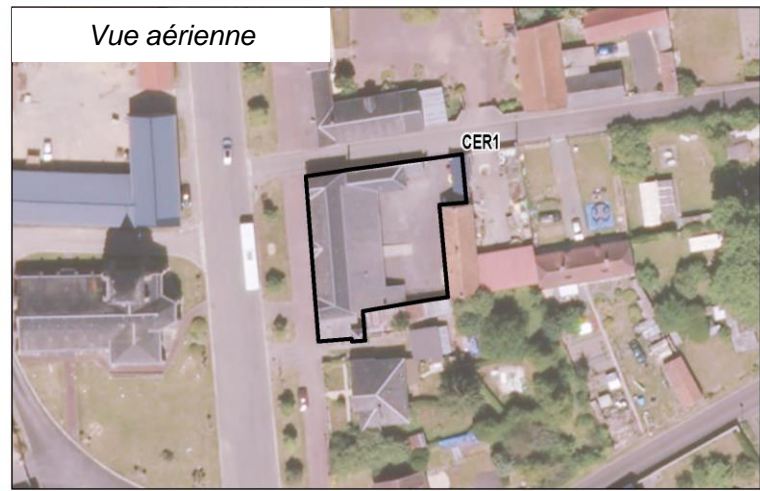
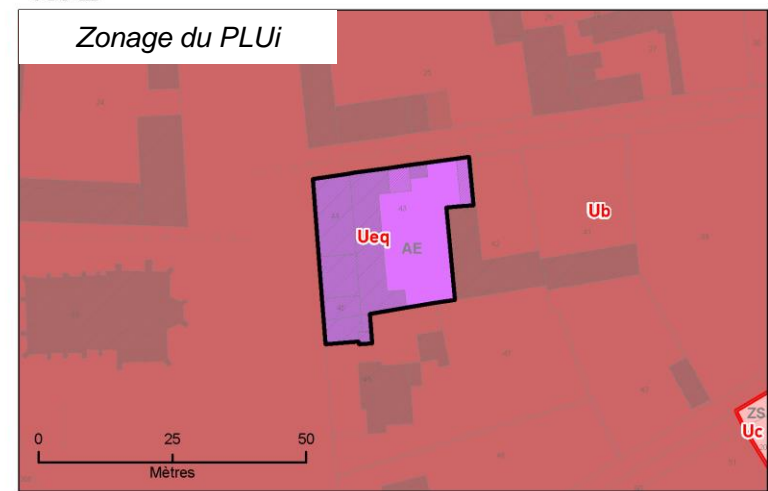
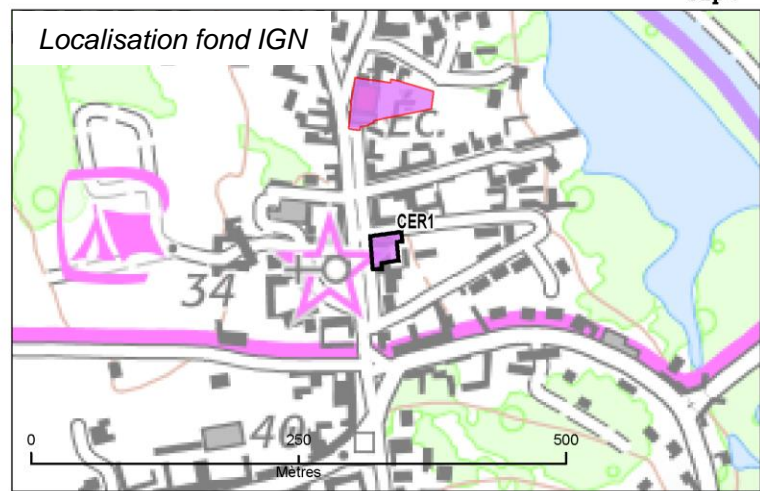
sup : 658 m²



Justification du secteur Ueq : XXXXX

Commune : Cerisy
CER1

sup : 736 m²



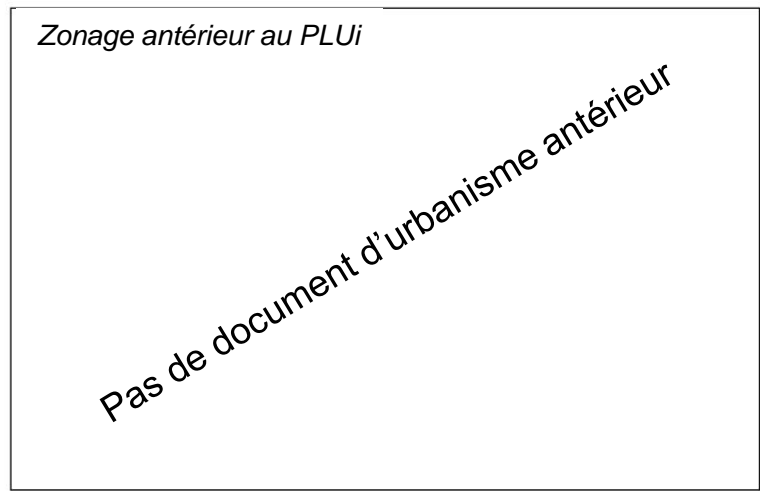
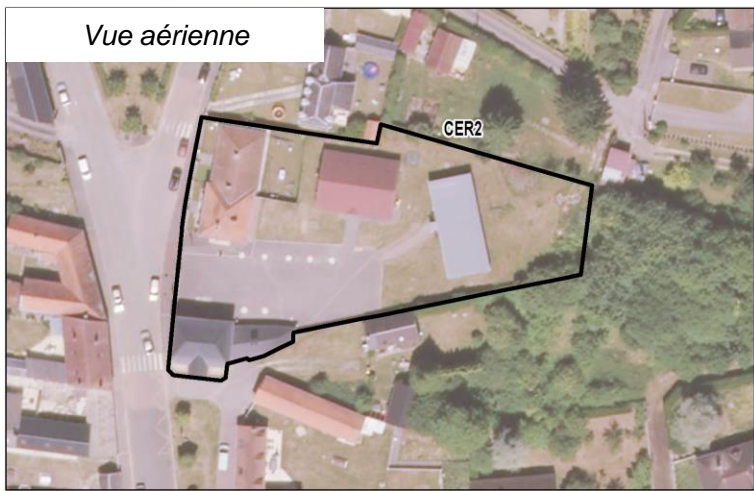
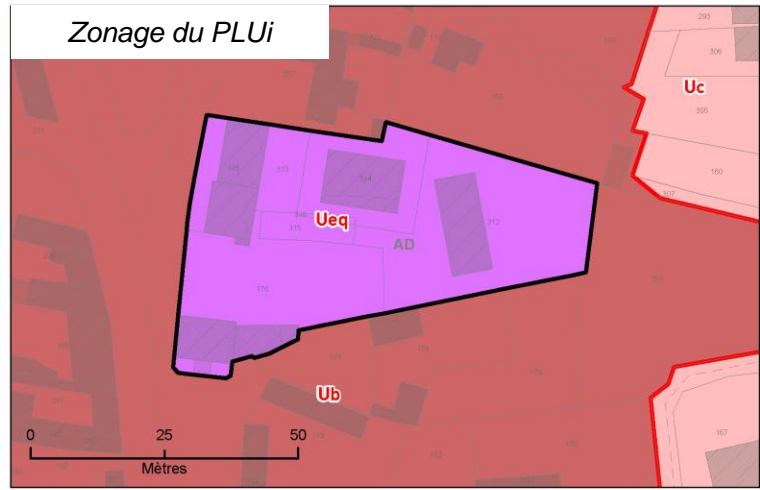
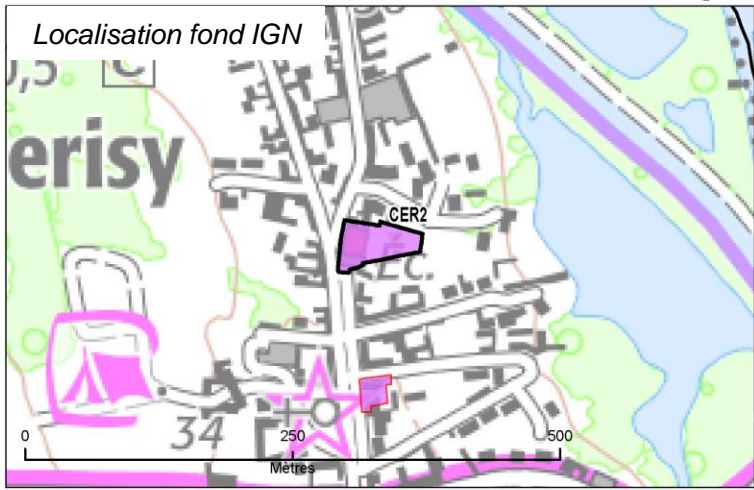
Zonage antérieur au PLUi

Pas de document d'urbanisme antérieur

Justification du secteur Ueq : XXXXX

Commune : Cerisy
CER2

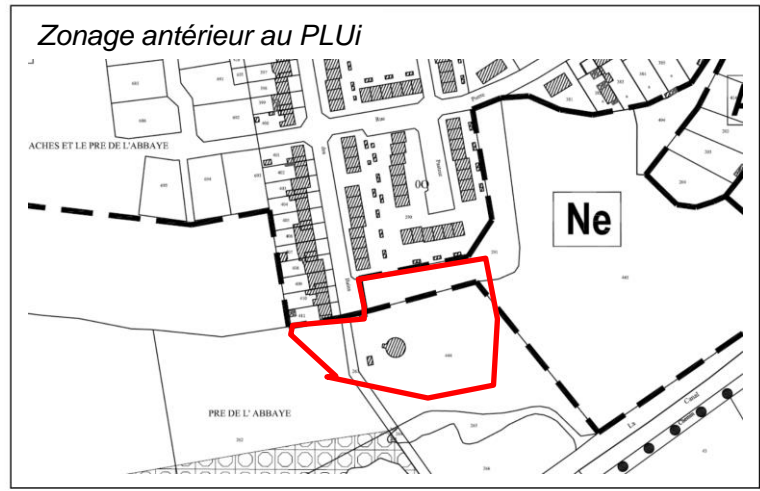
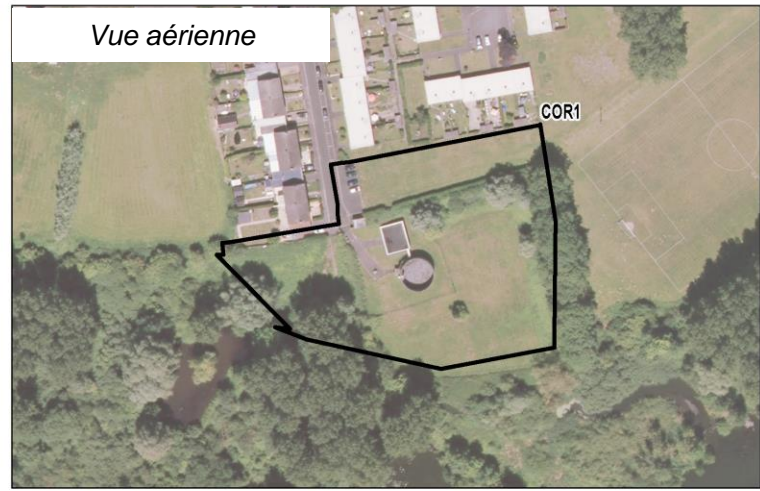
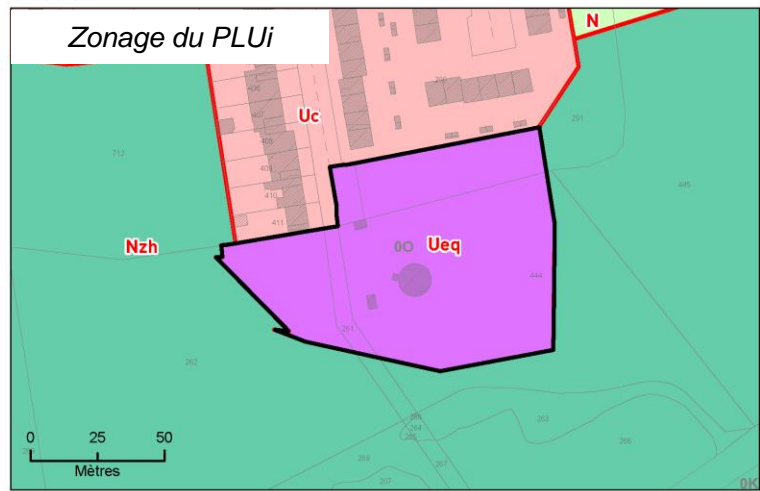
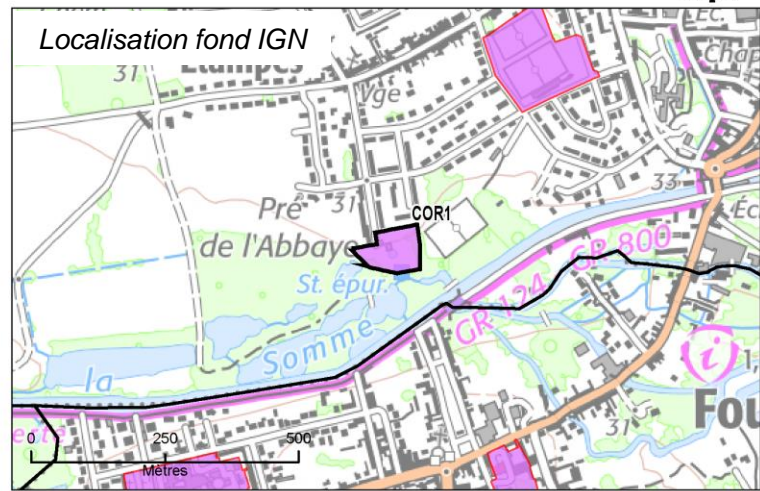
sup : 2520 m²



Justification du secteur Ueq : XXXXX

Commune : Corbie
COR1

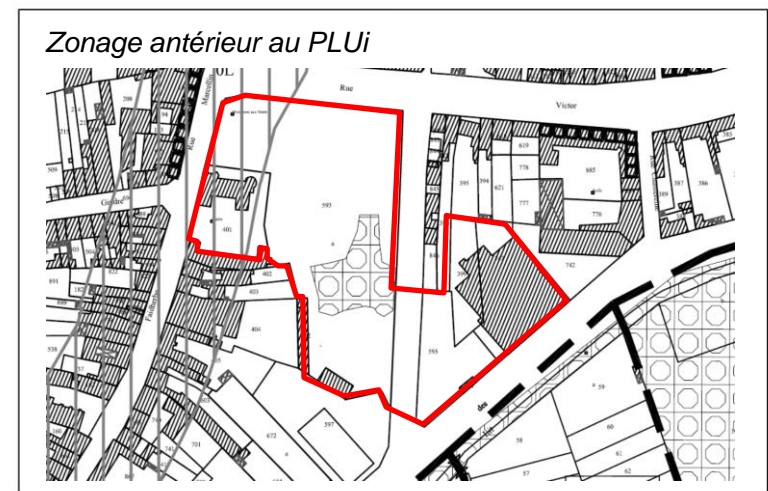
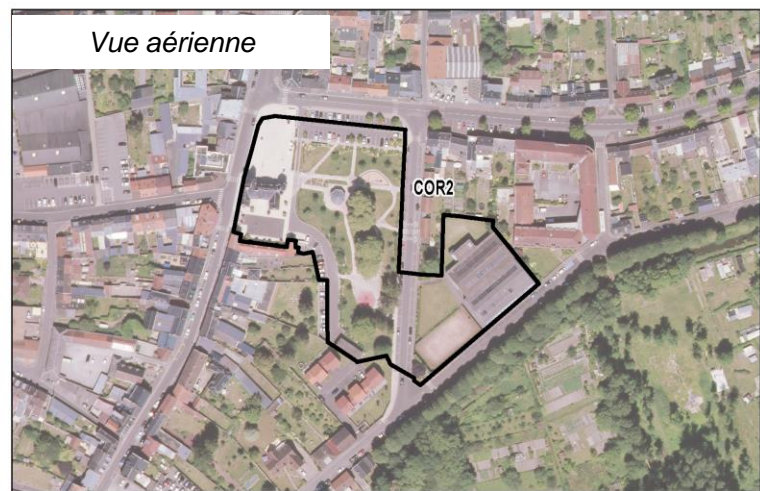
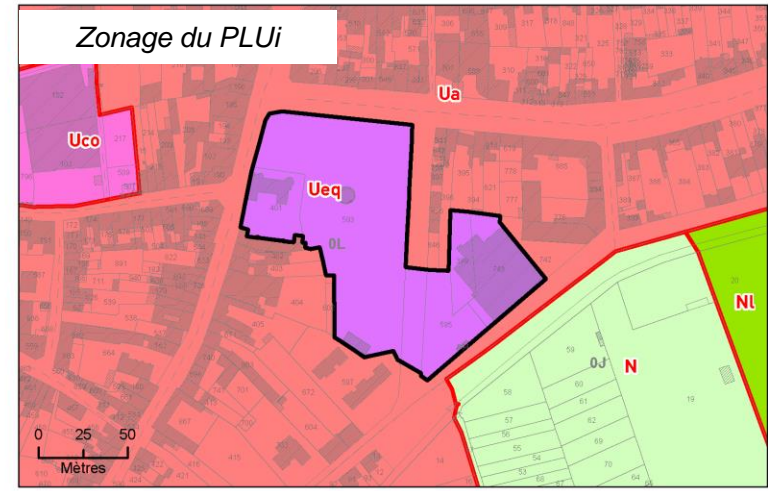
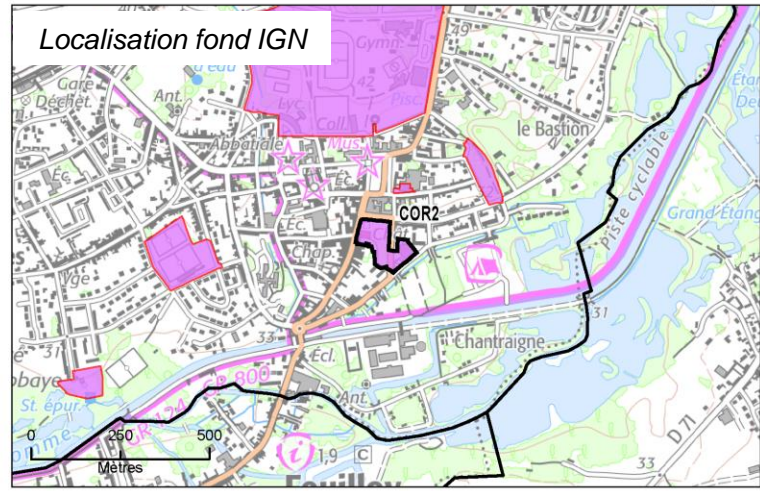
sup : 7728 m²



Justification du secteur Ueq : XXXXX

Commune : Corbie
COR2

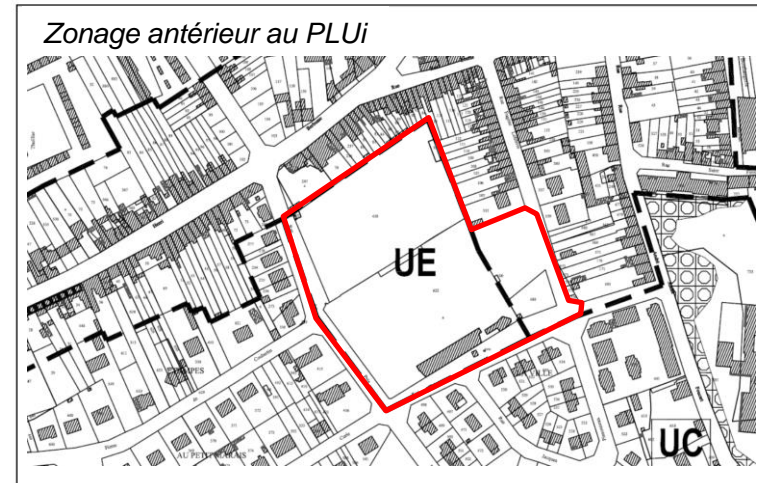
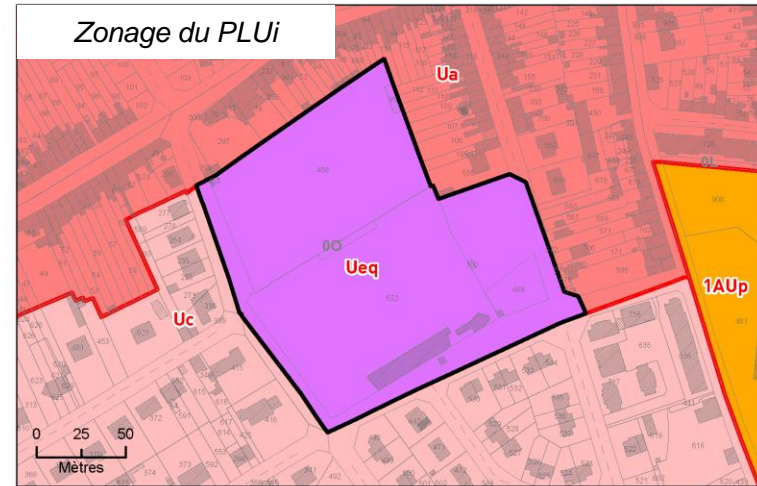
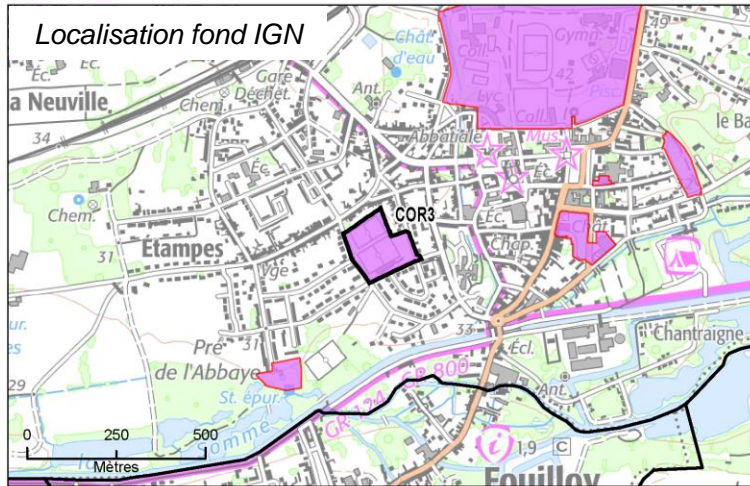
sup : 12860 m²



Justification du secteur Ueq : XXXXX

Commune : Corbie
COR3

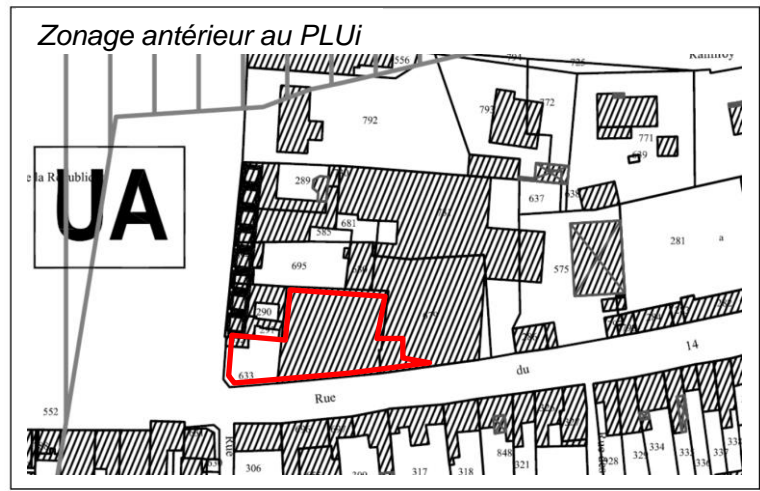
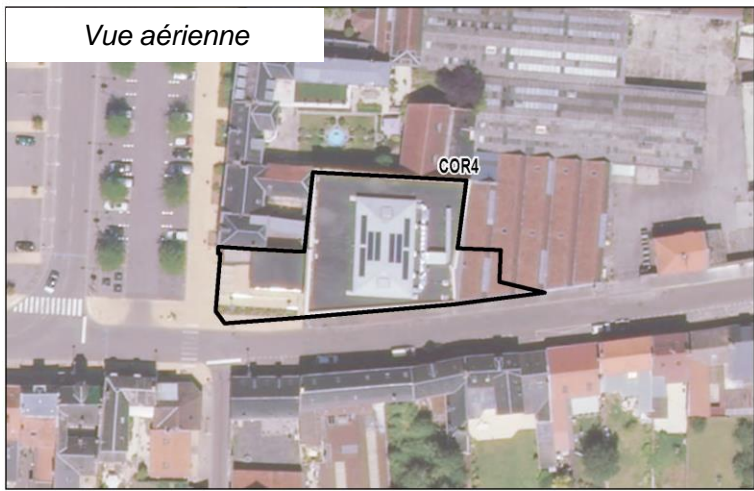
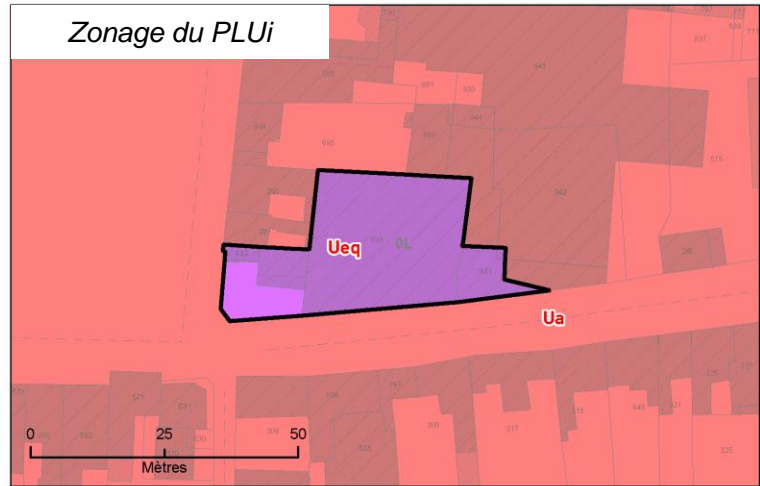
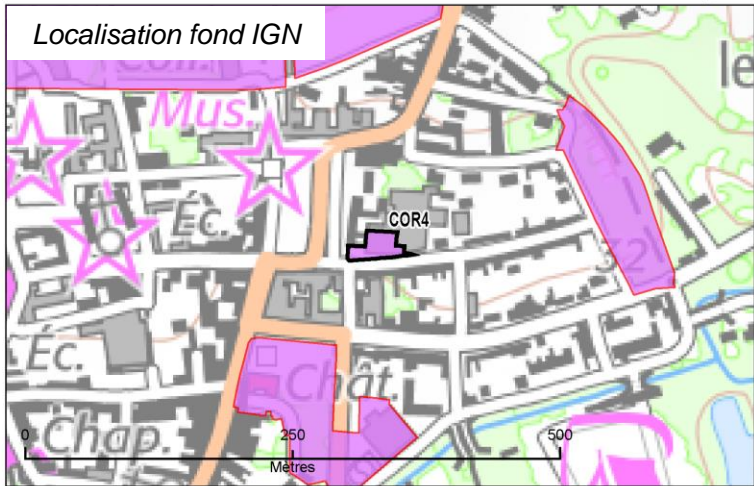
sup : 24332 m²



Justification du secteur Ueq : XXXXX

Commune : Corbie
COR4

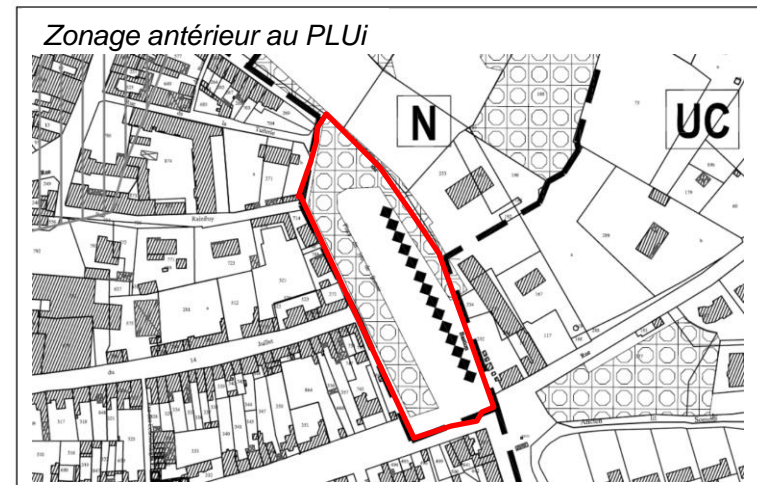
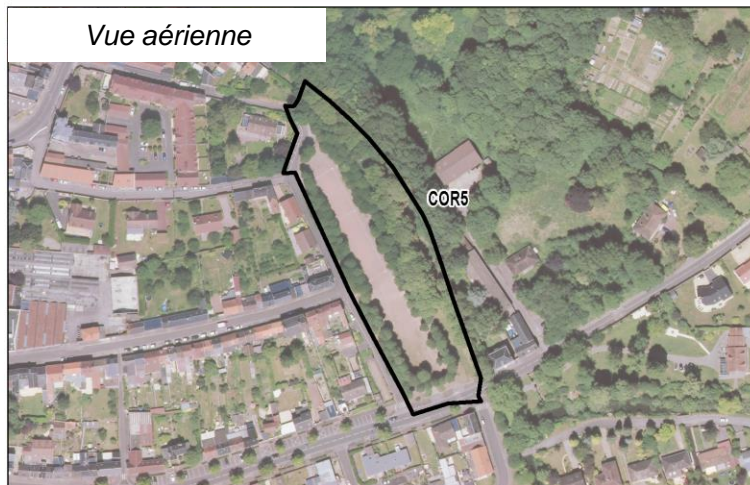
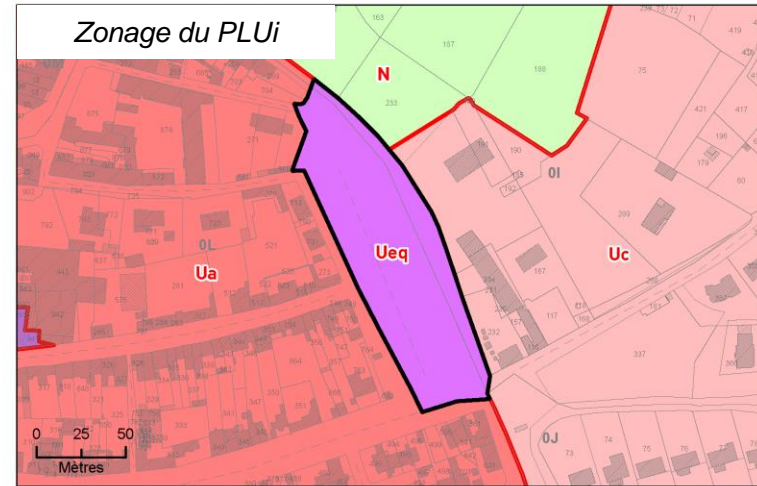
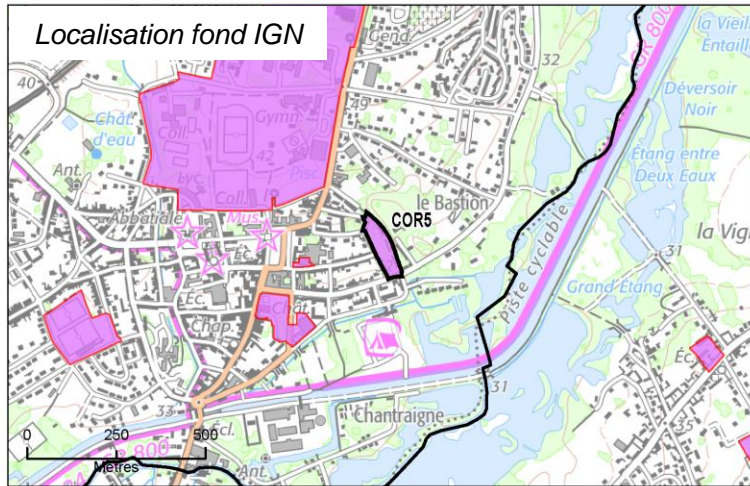
sup : 1024 m²



Justification du secteur Ueq : XXXXX

Commune : Corbie
COR5

sup : 8957 m²

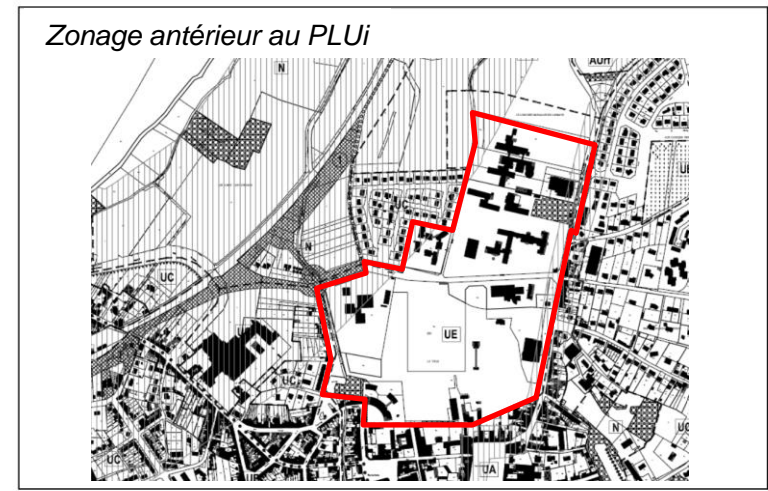
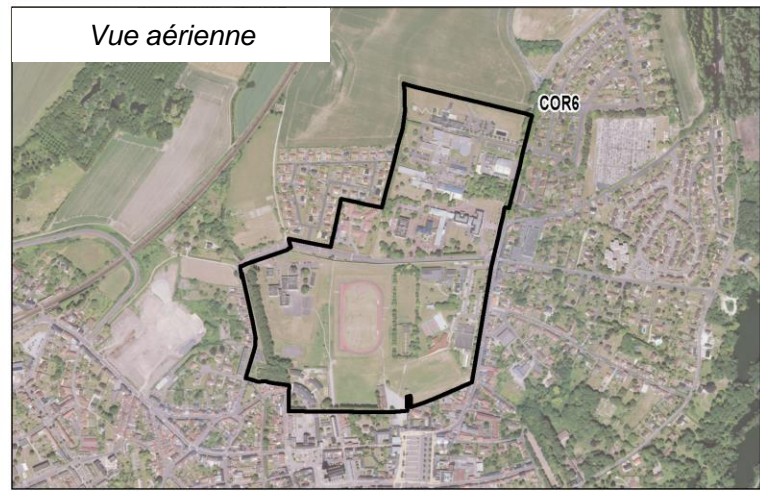
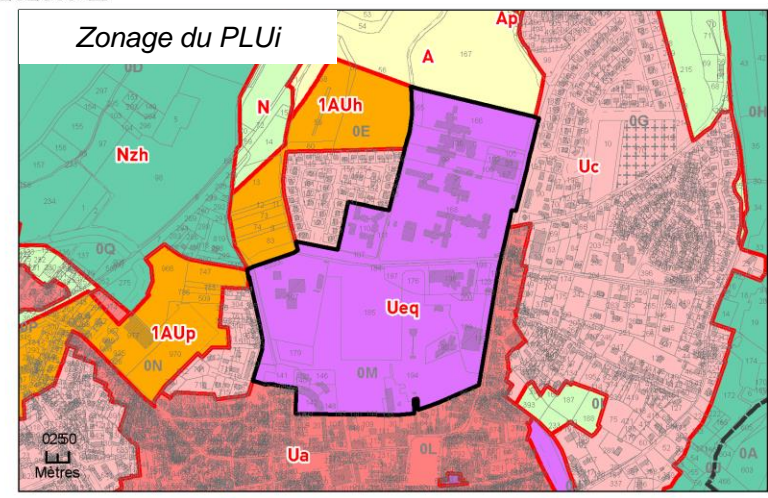
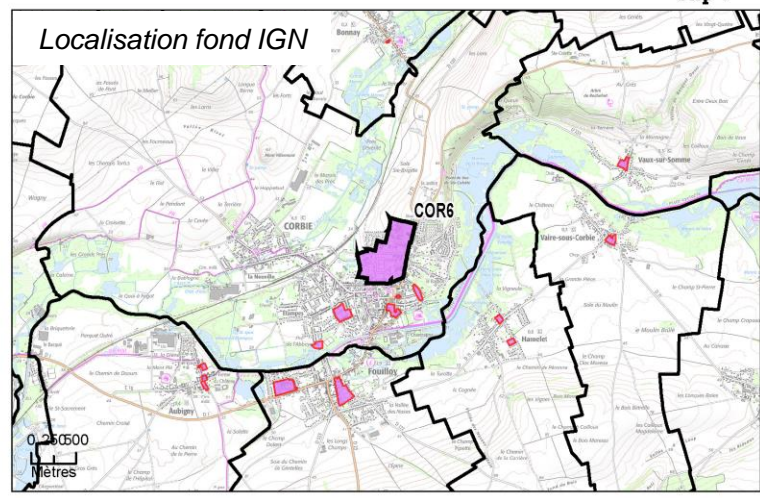


EBC

Justification du secteur Ueq : XXXXX

Commune : Corbie
COR6

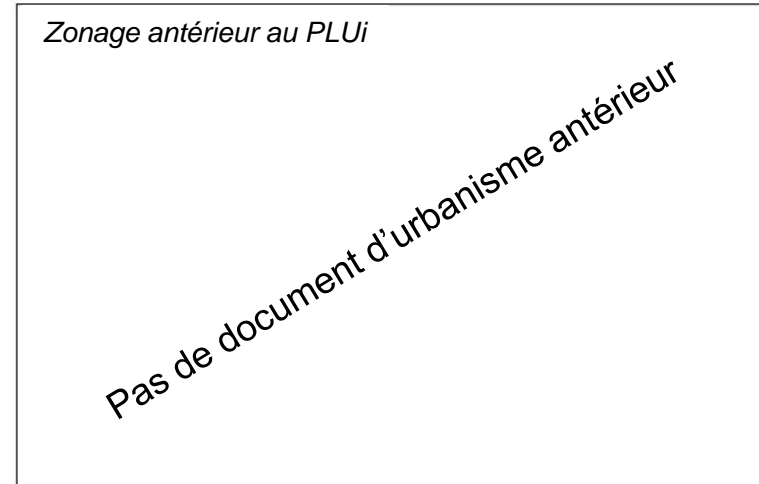
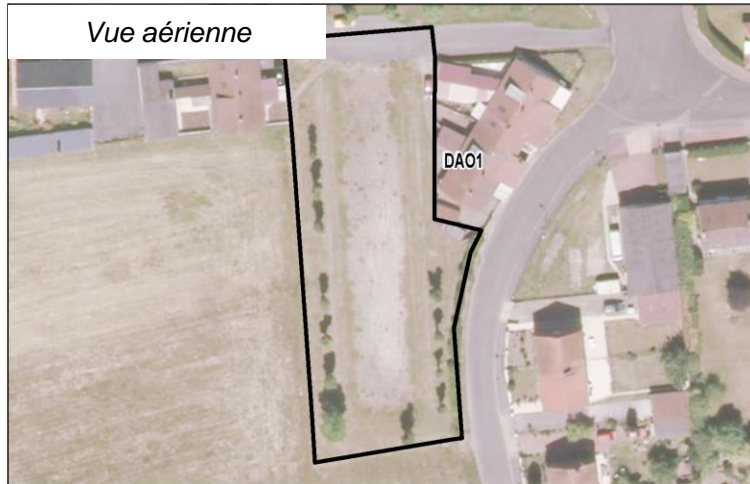
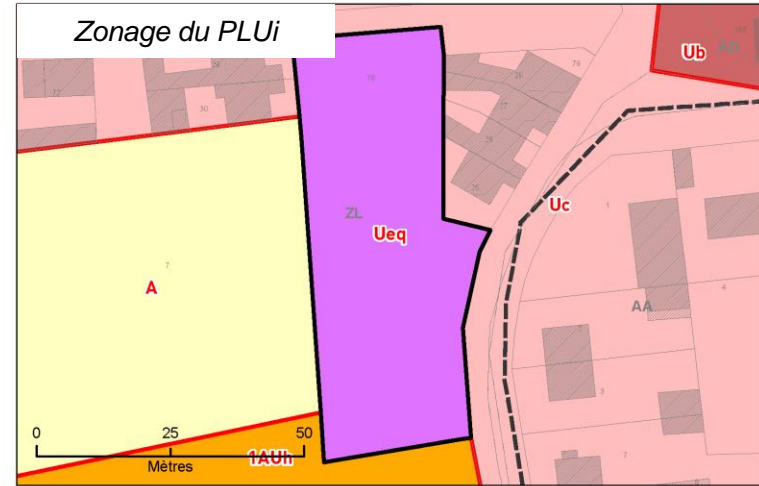
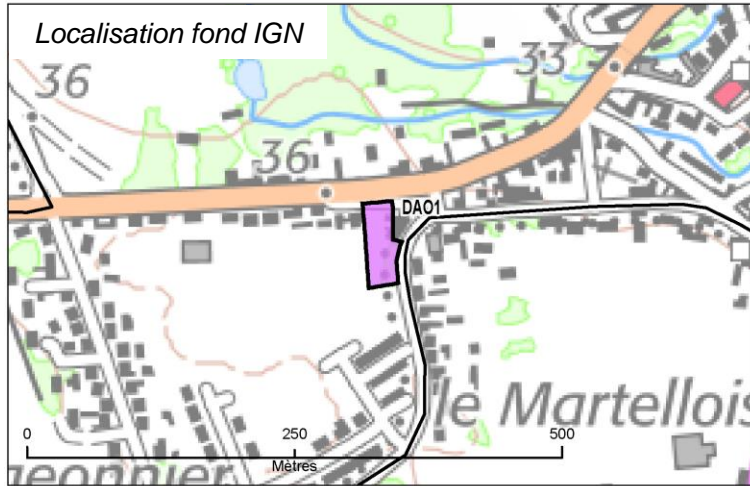
sup : 282679 m²



Justification du secteur Ueq : XXXXX

Commune : Daours
DAO1

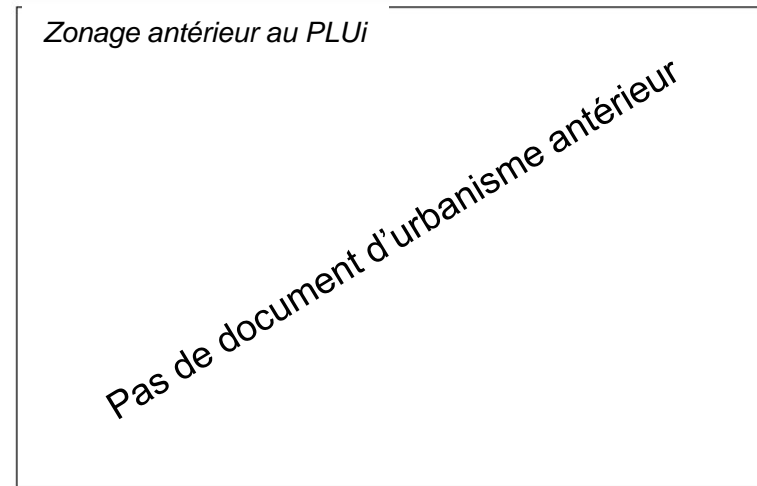
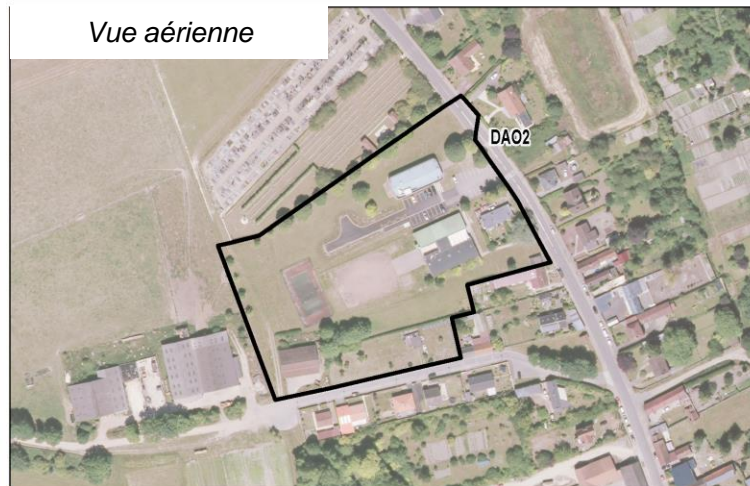
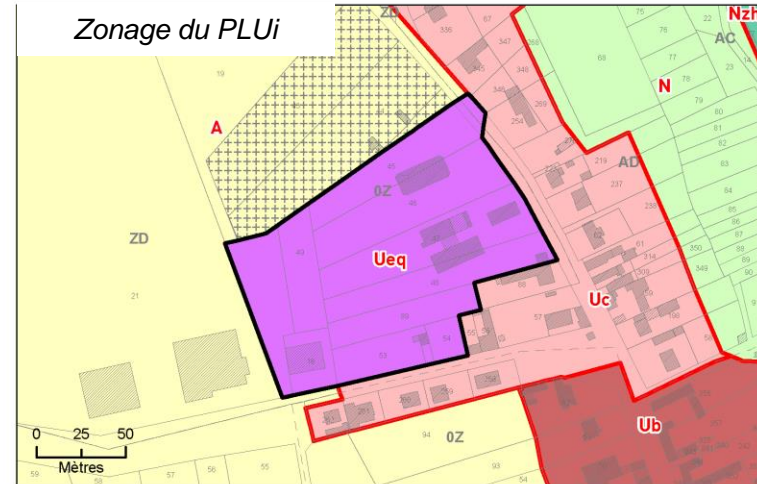
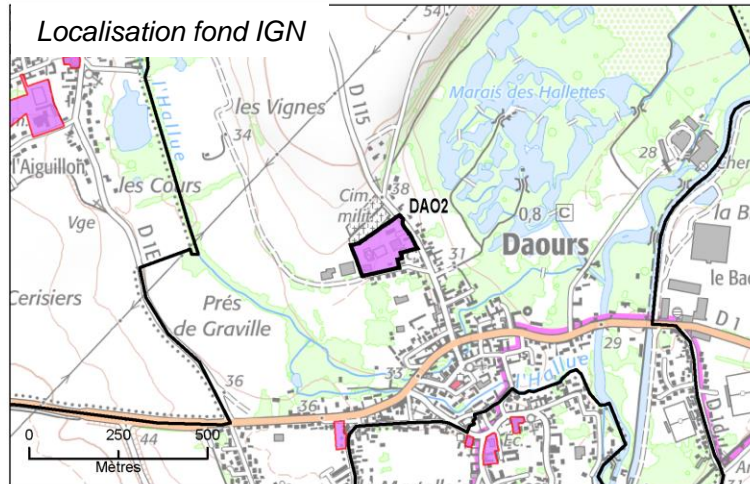
sup : 2187 m²



Justification du secteur Ueq : XXXXX

Commune : Daours
DAO2

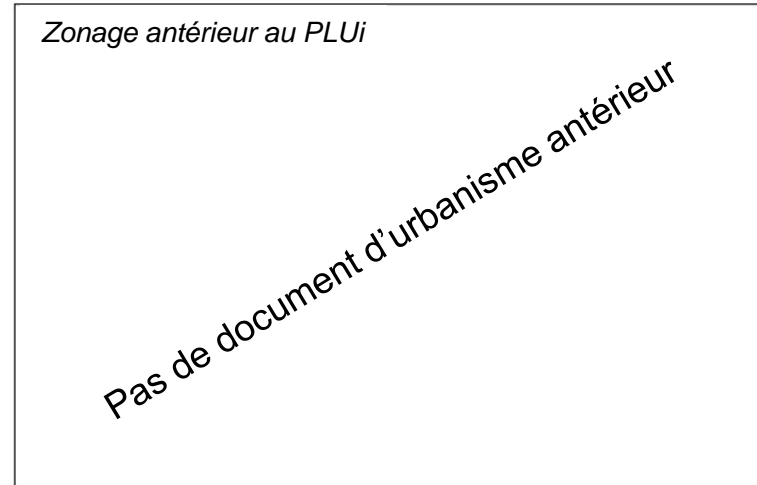
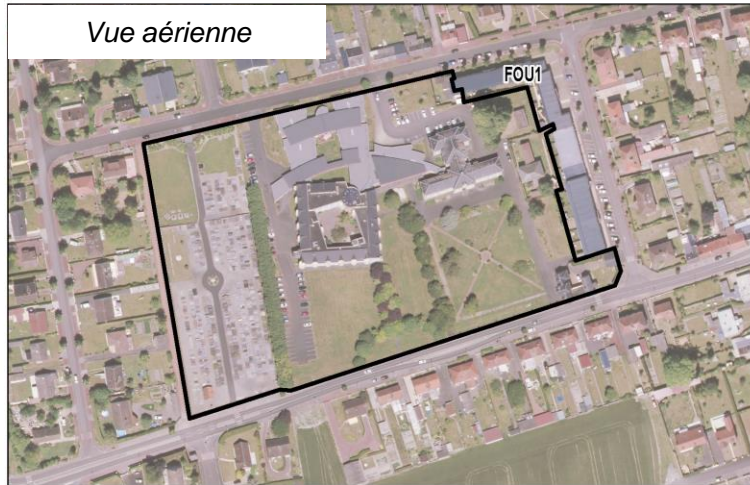
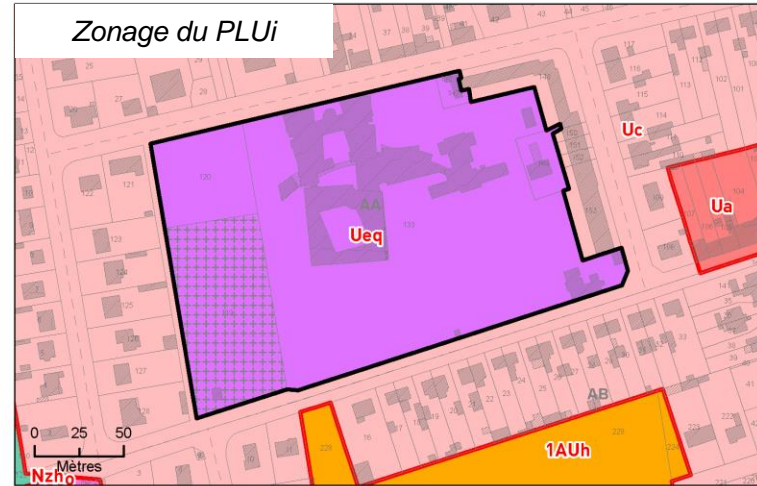
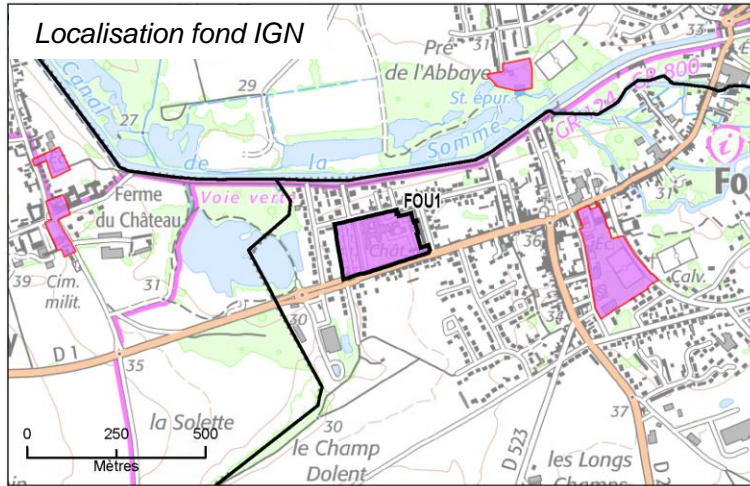
sup : 17005 m²



Justification du secteur Ueq : XXXXX

Commune : Fouilloy
FOU1

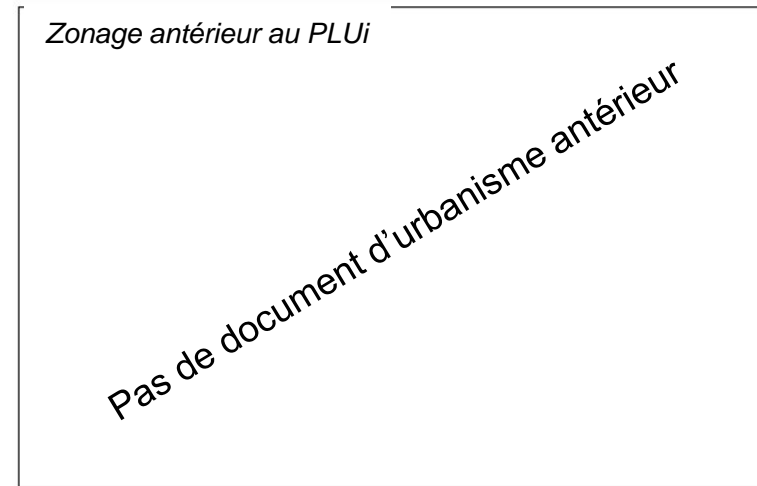
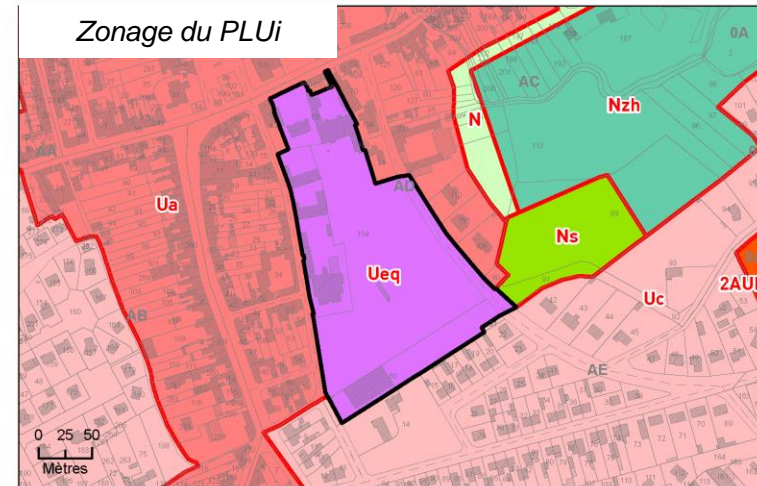
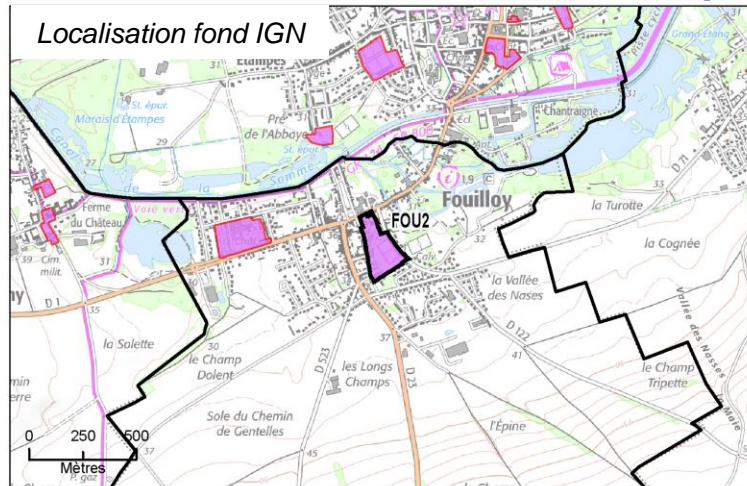
sup : 33106 m²



Justification du secteur Ueq : XXXXX

Commune : Fouilloy
FOU2

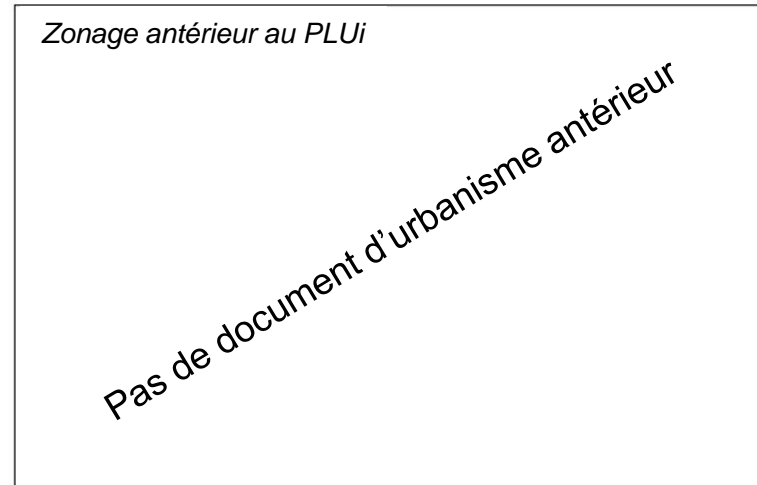
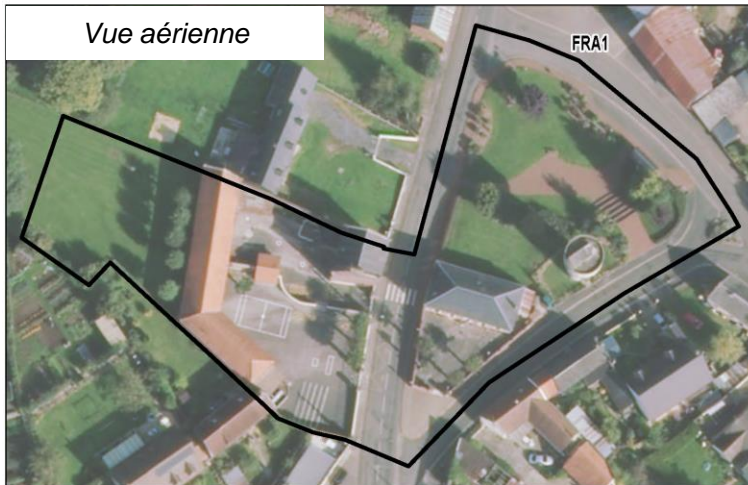
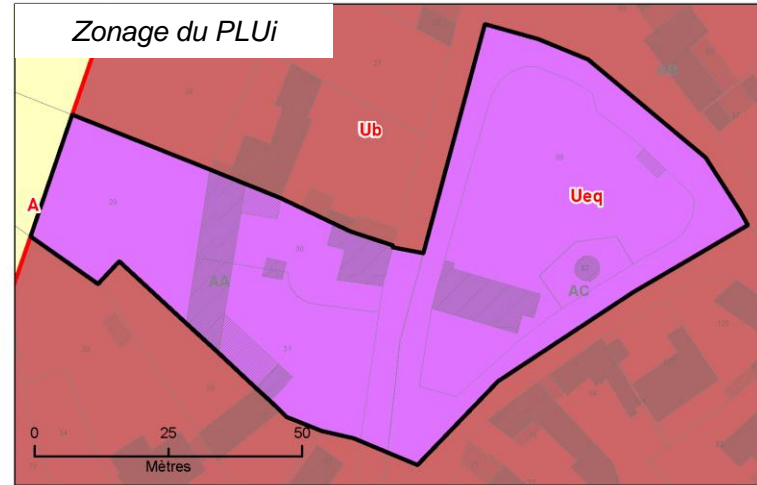
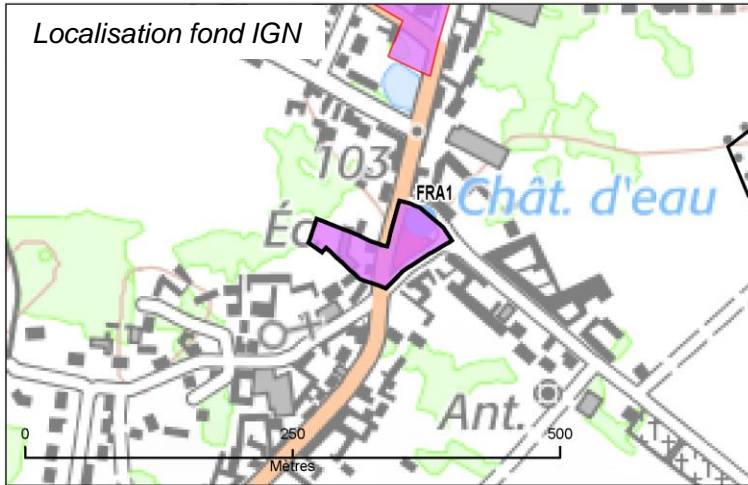
sup : 34807 m²



Justification du secteur Ueq : XXXXX

Commune : Franvillers
FRA1

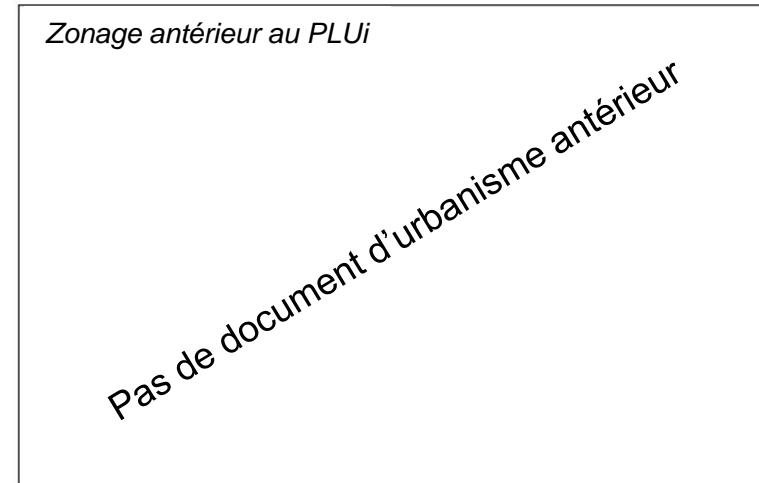
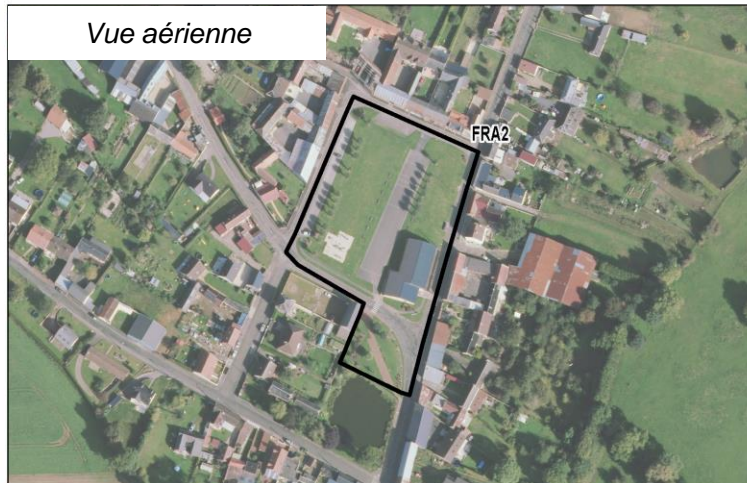
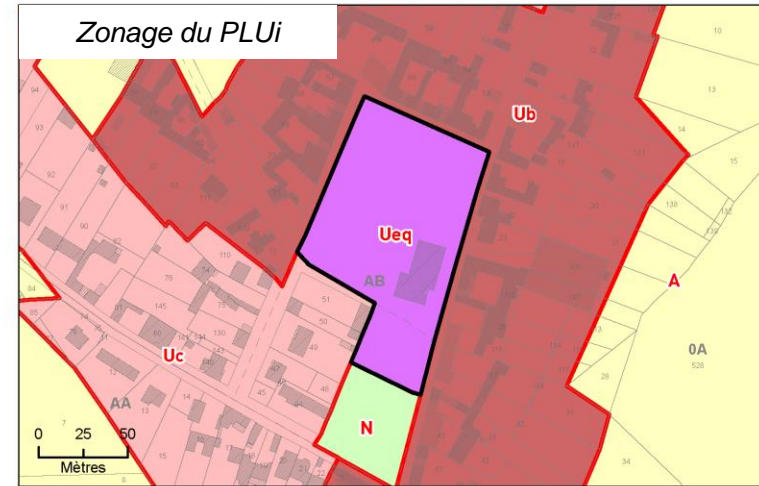
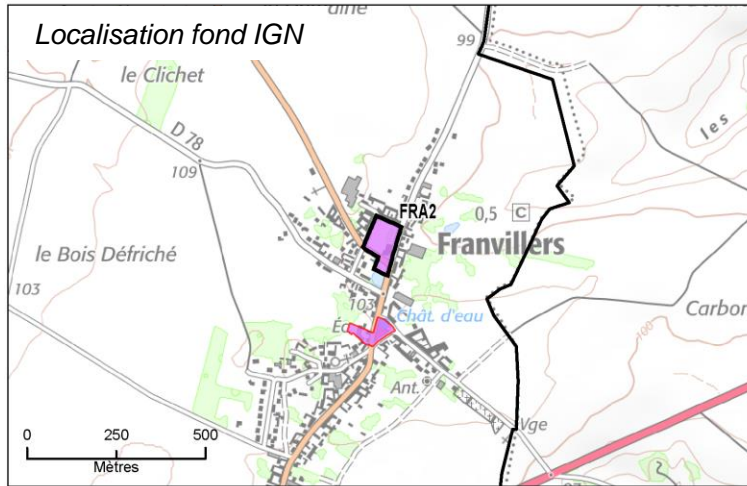
sup : 4917 m²



Justification du secteur Ueq : XXXXX

Commune : Franvillers
FRA2

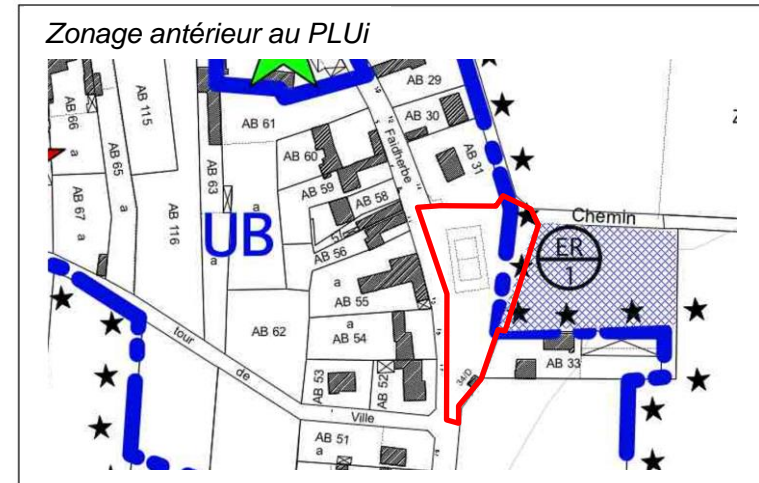
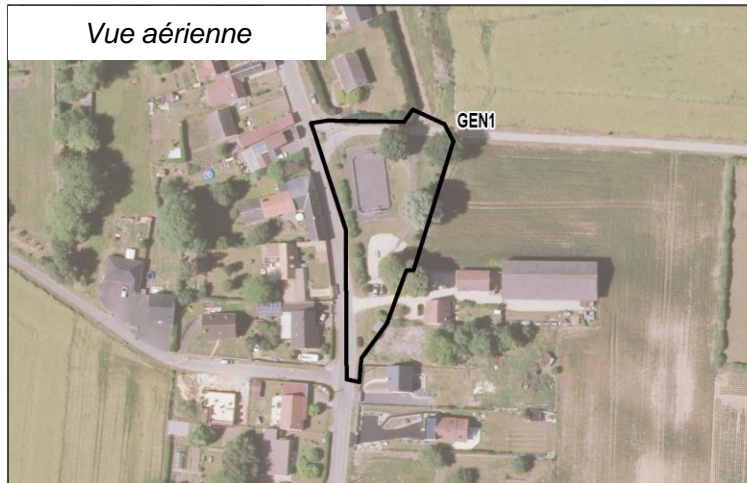
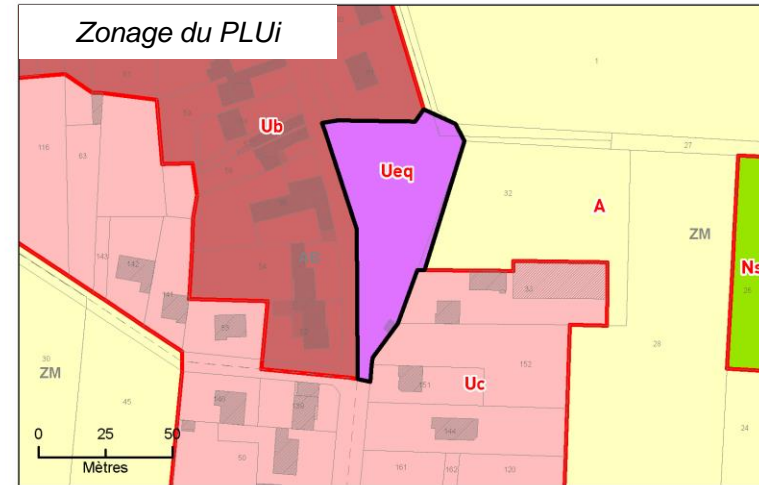
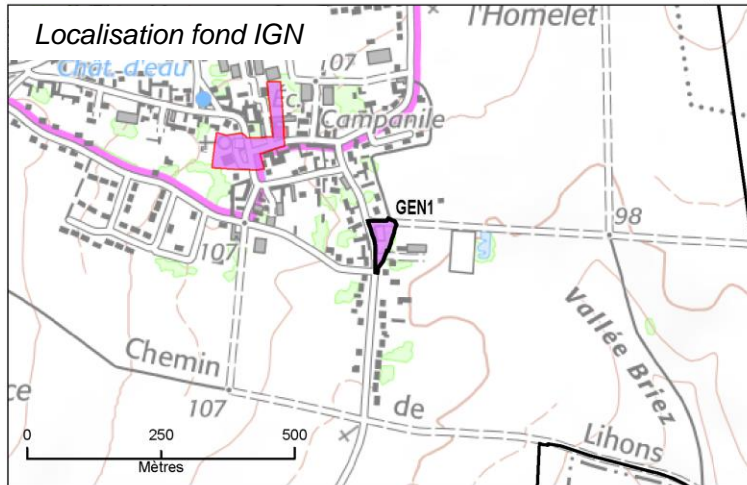
sup : 9877 m²



Justification du secteur Ueq : XXXXX

Commune : Gentelles
GEN1

sup : 2714 m²

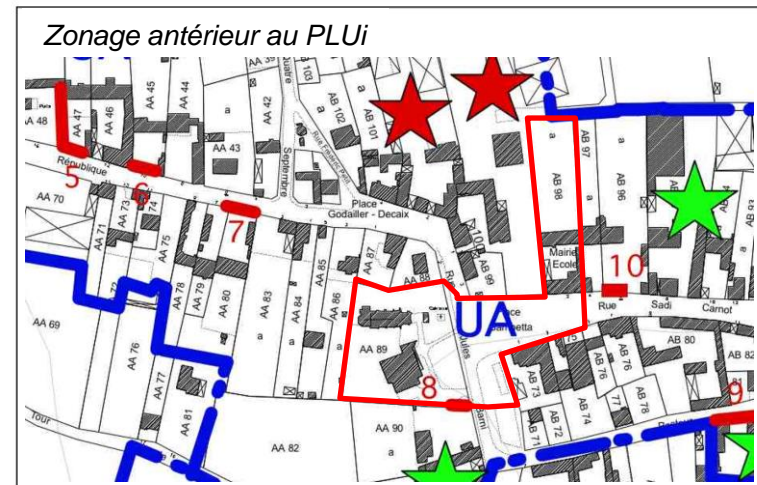
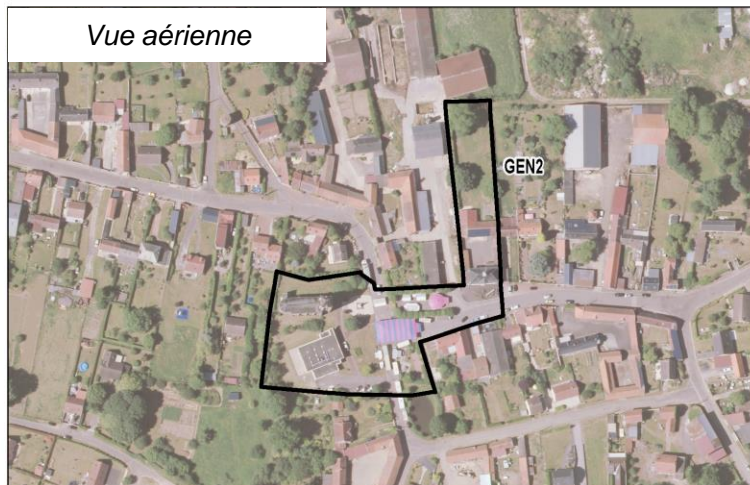
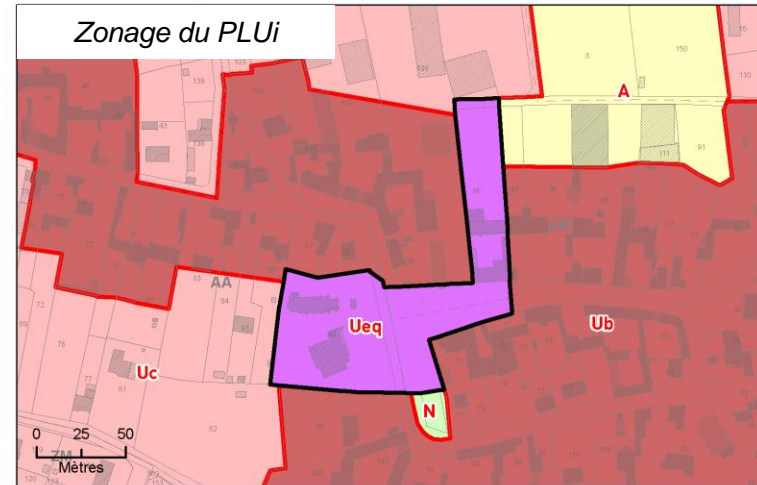
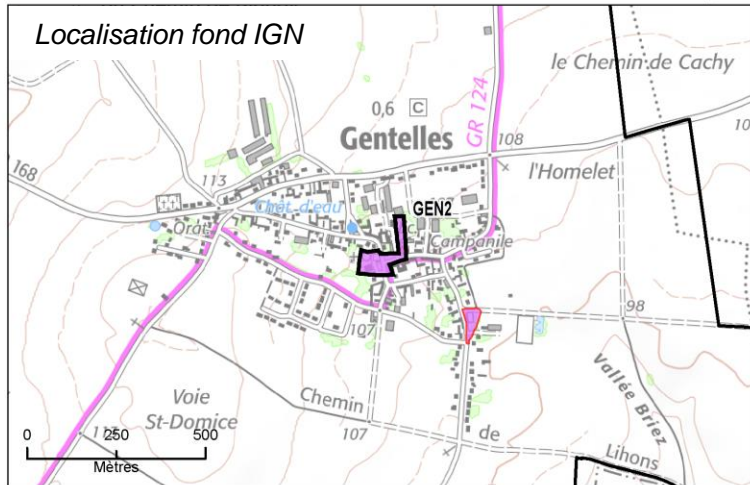


A

Justification du secteur Ueq : XXXXX

Commune : Gentelles
GEN2

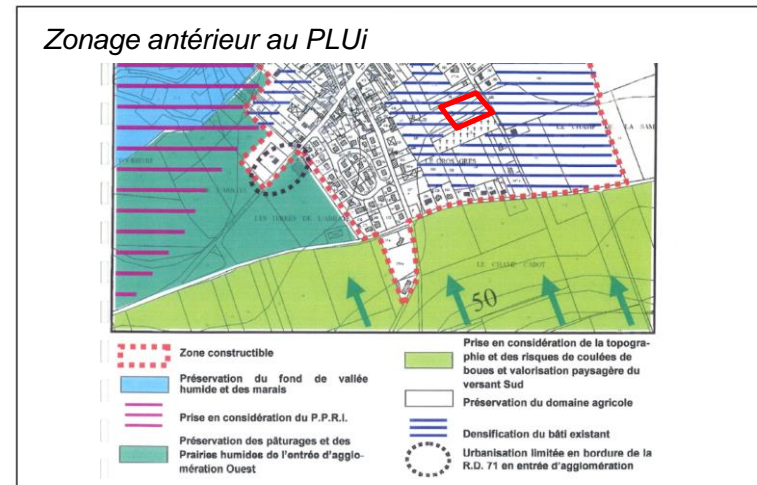
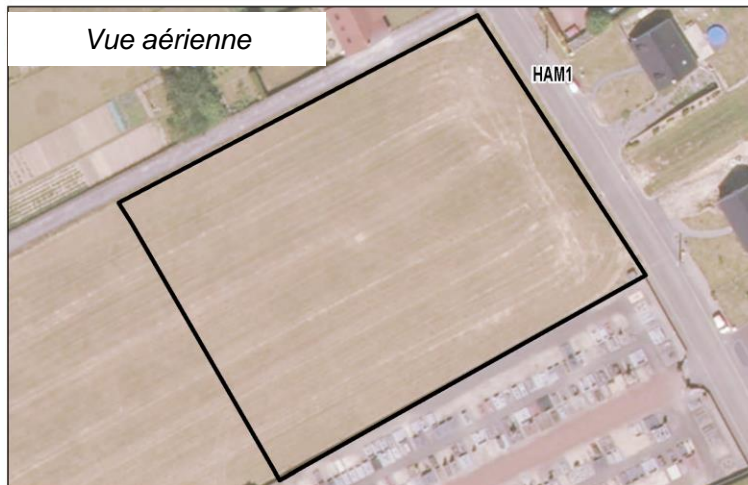
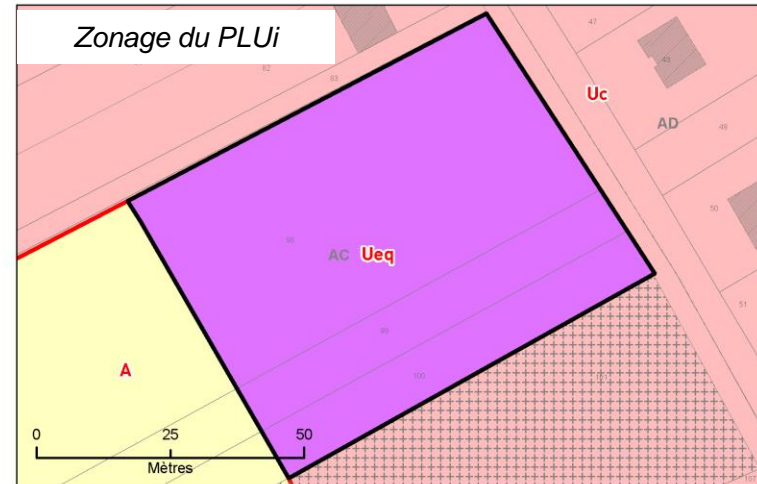
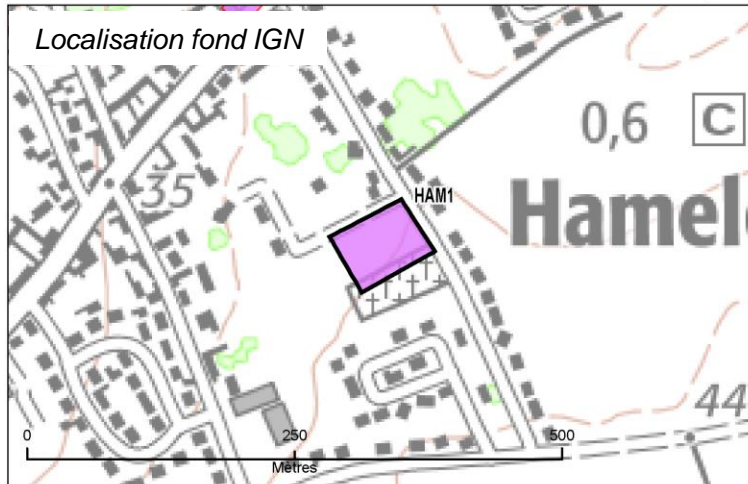
sup : 9022 m²



Justification du secteur Ueq : XXXXX

Commune : Hamelet
HAM 1

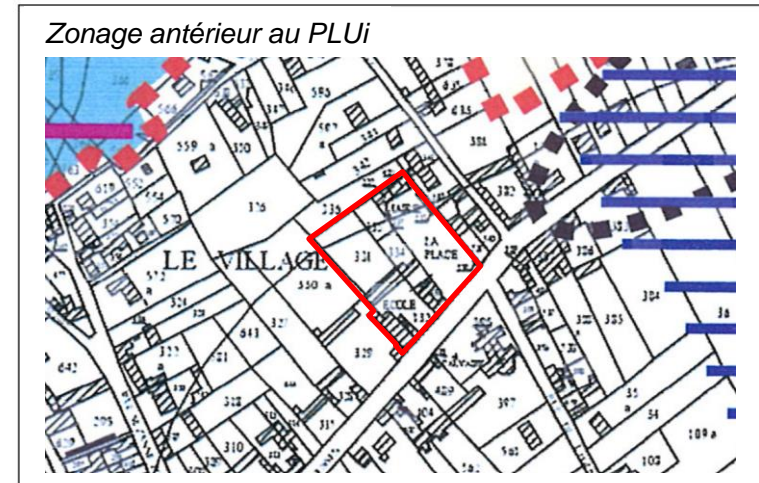
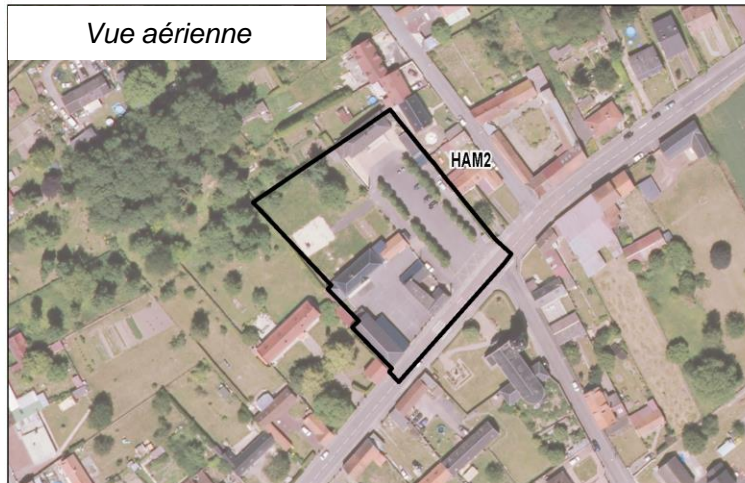
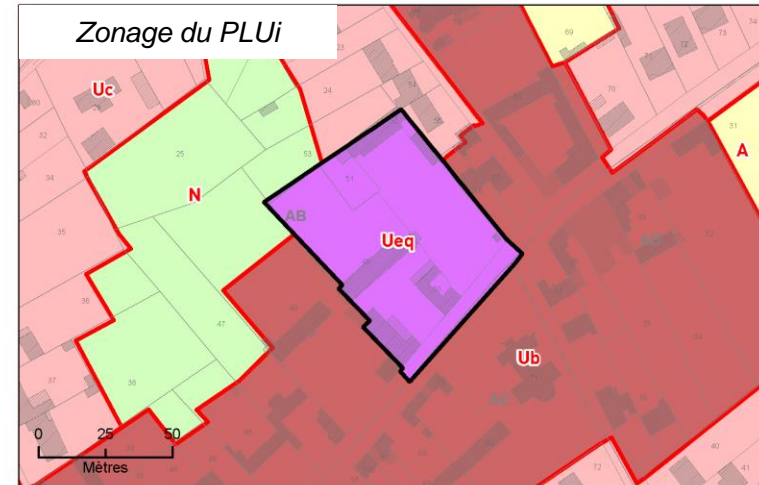
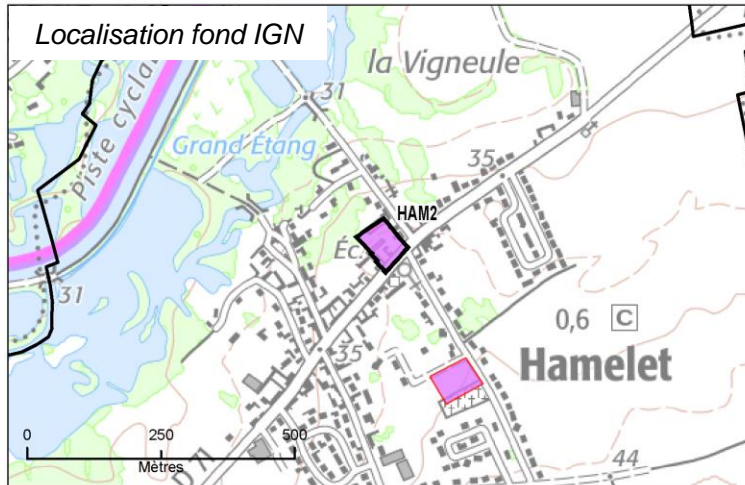
sup : 4524 m²



Justification du secteur Ueq : XXXXX

Commune : Hamelet
HAM2

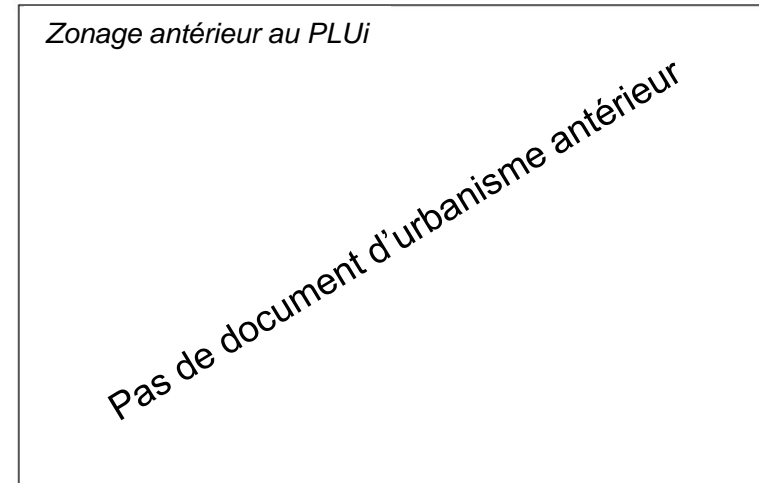
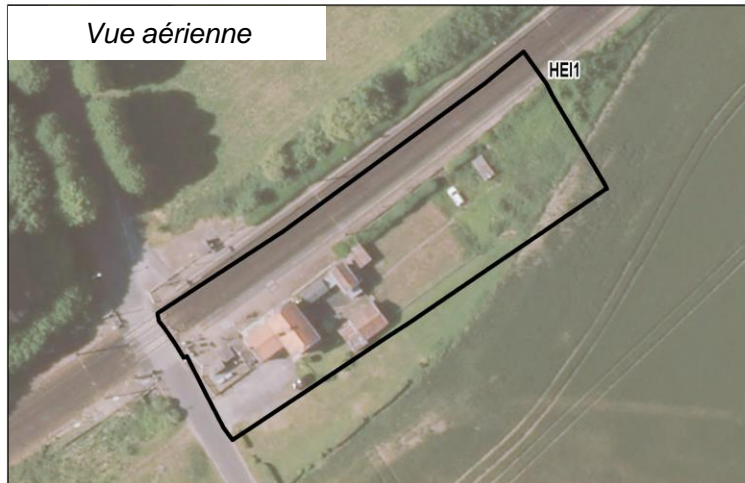
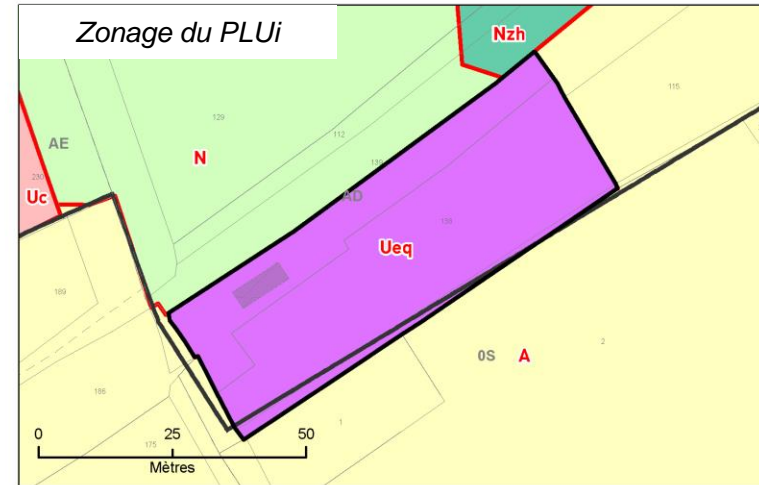
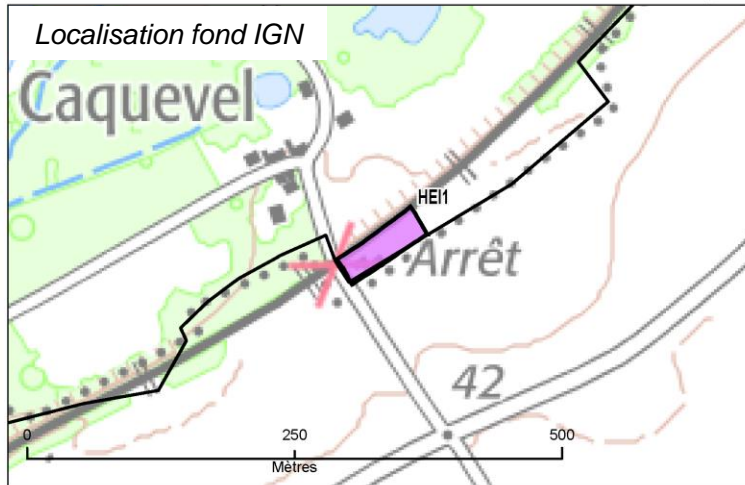
sup : 4754 m²



Justification du secteur Ueq : XXXXX

Commune : Heilly
HEI1

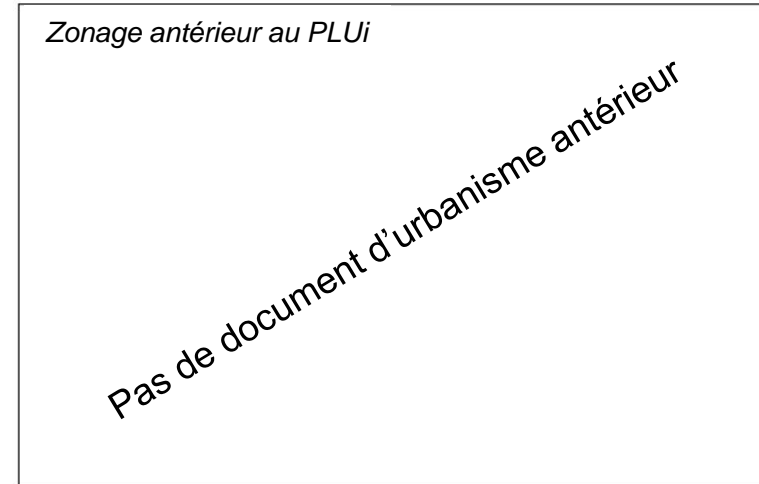
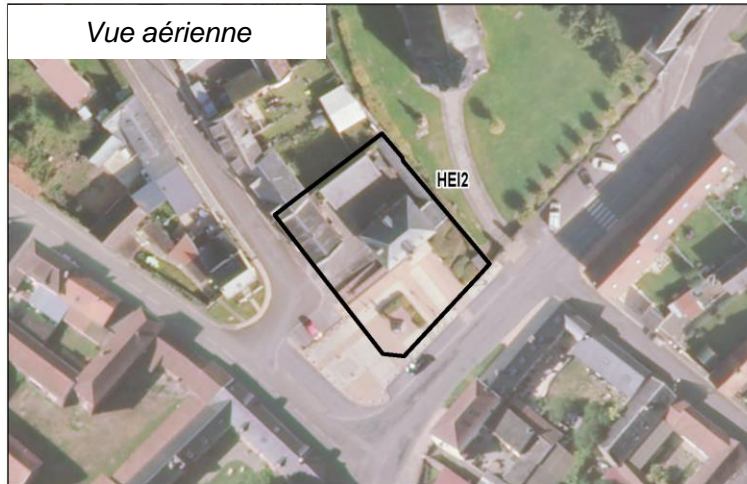
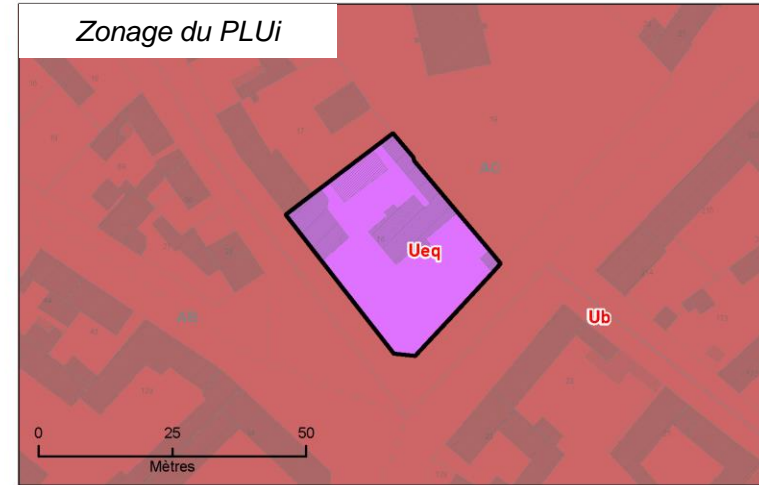
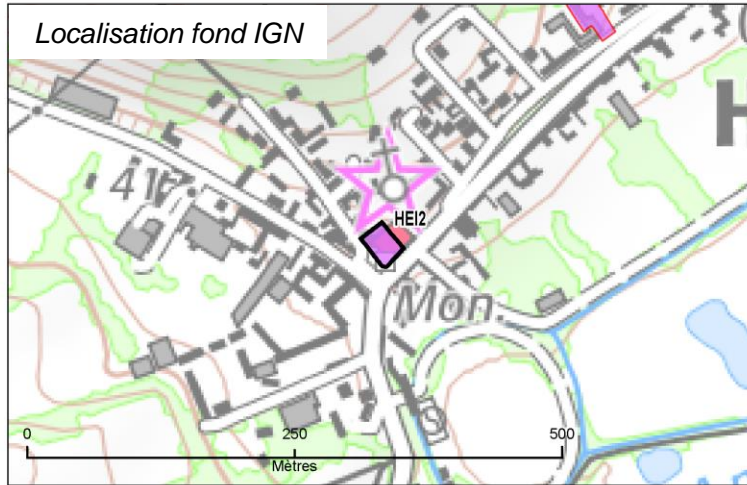
sup : 2367 m²



Justification du secteur Ueq : XXXXX

Commune : Heilly
HEI2

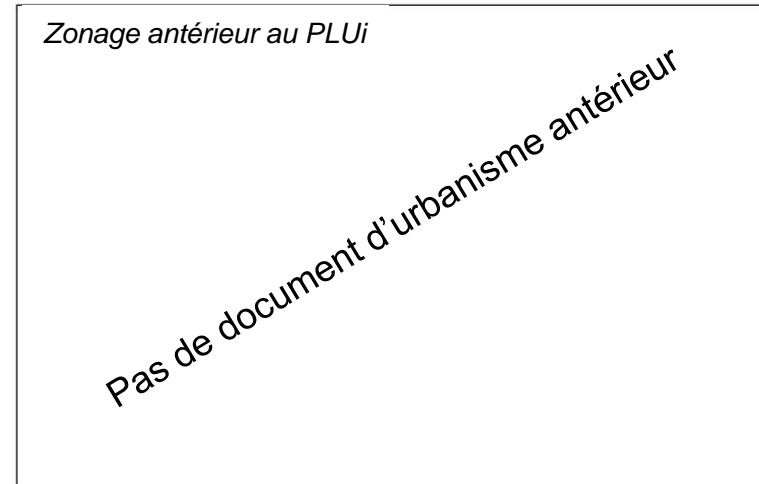
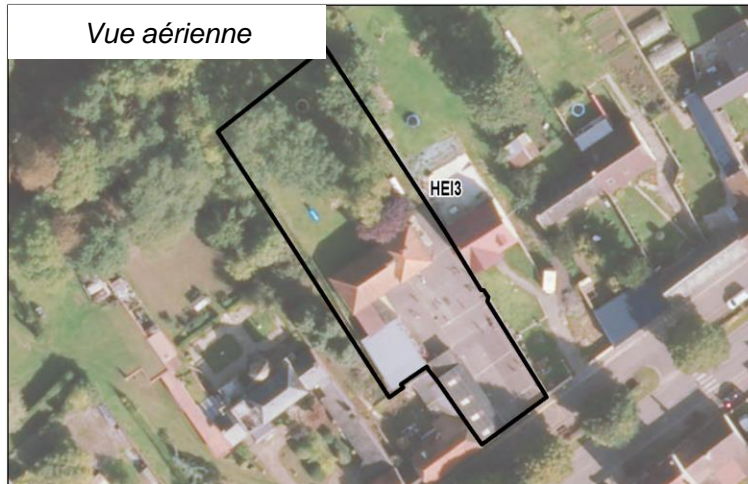
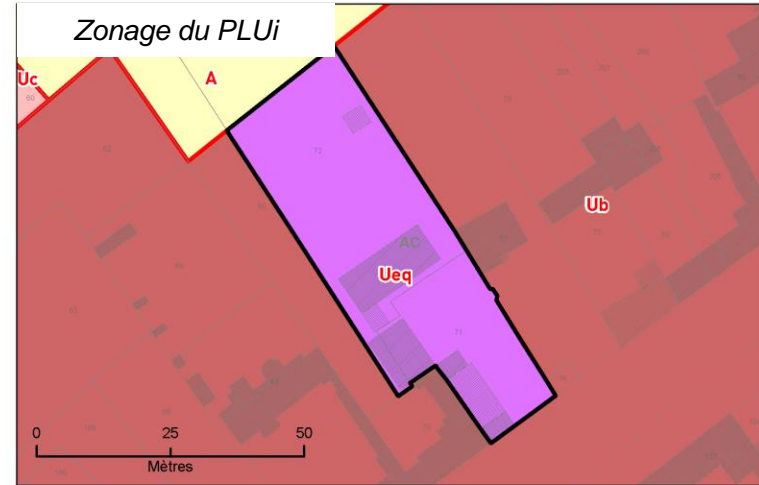
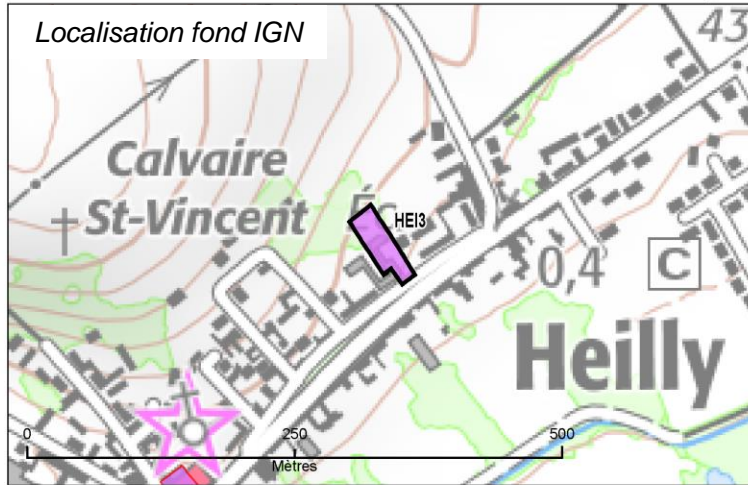
sup : 863 m²



Justification du secteur Ueq : XXXXX

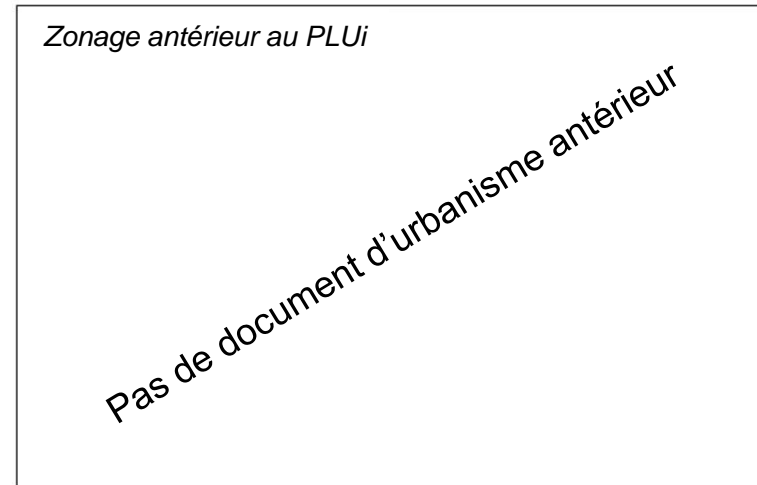
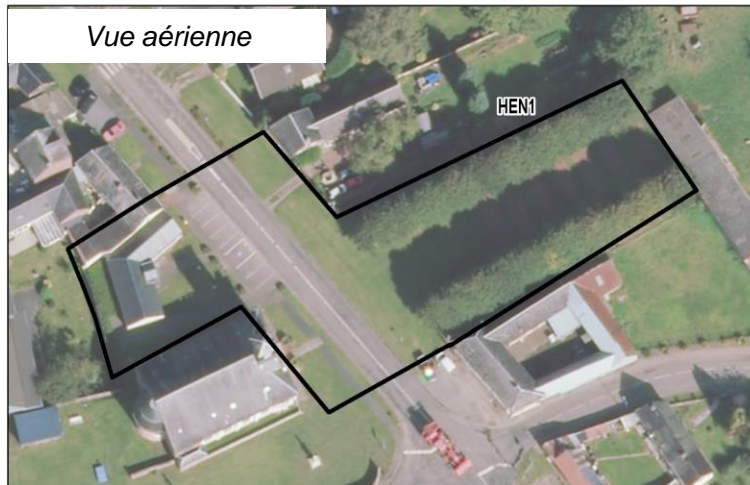
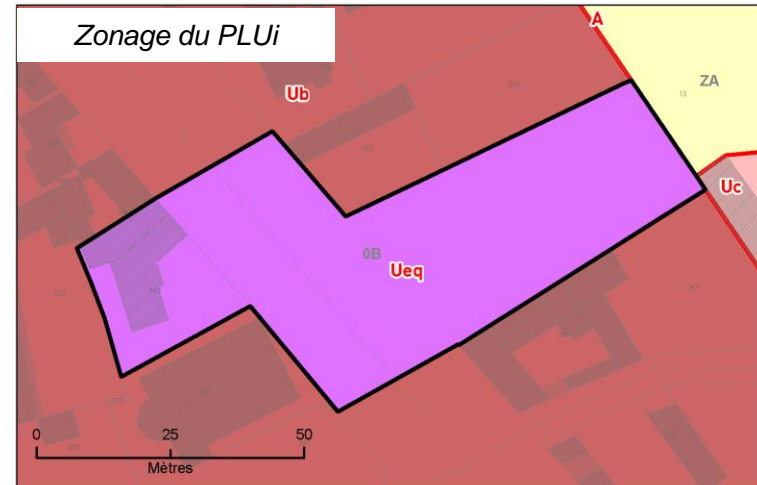
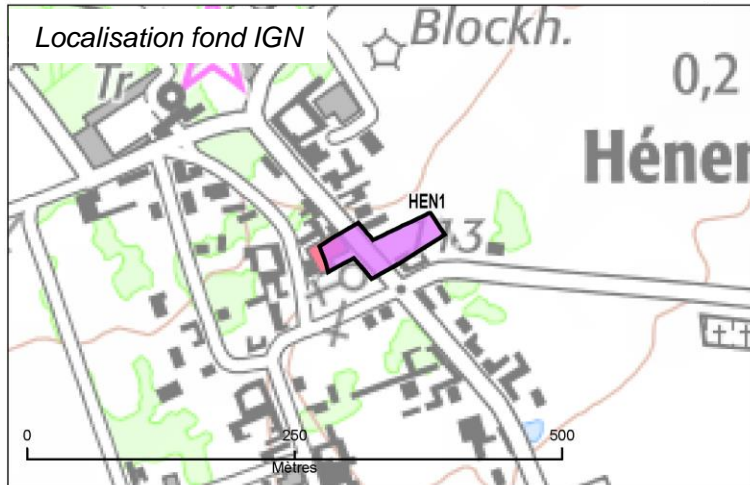
Commune : Heilly
HEI3

sup : 1779 m²



Justification du secteur Ueq : XXXXX

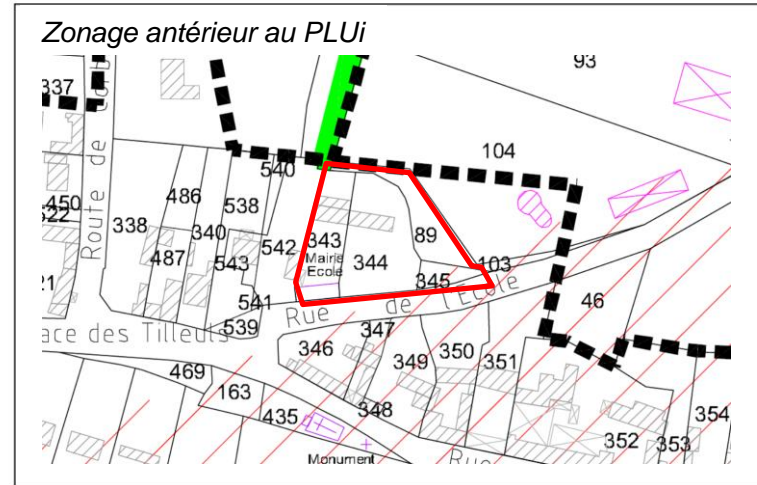
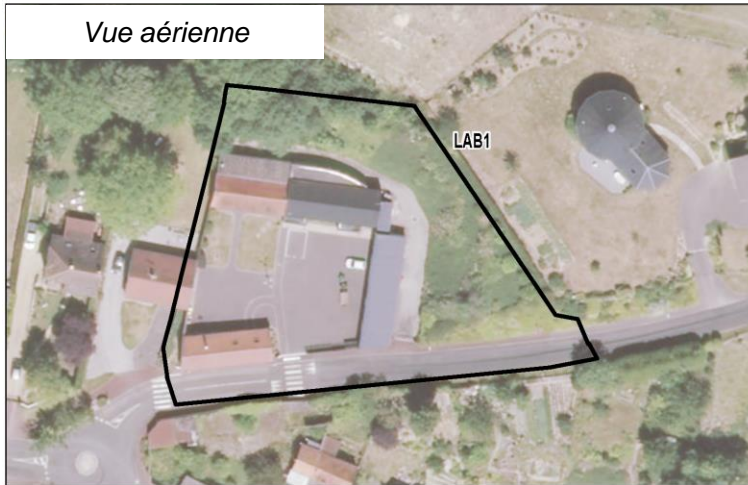
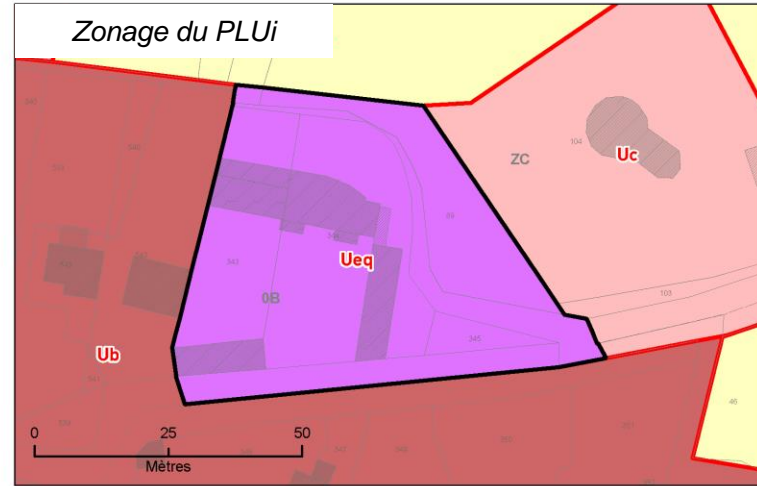
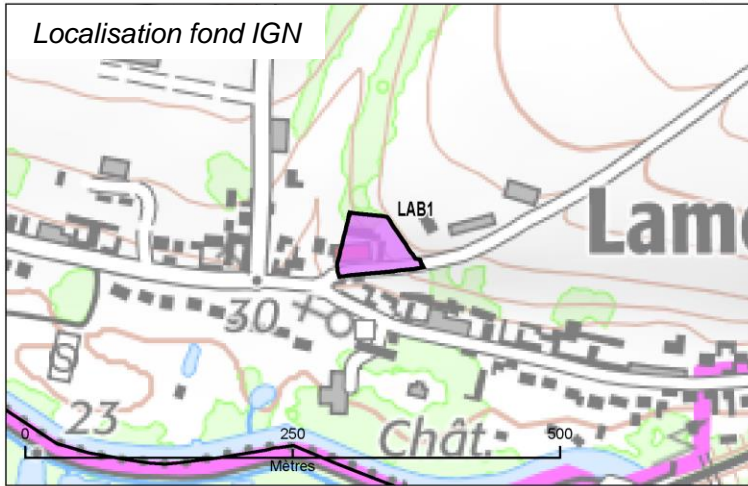
Commune : Hénencourt

HEN1sup : 3450 m²

Justification du secteur Ueq : XXXXX

Commune : Lamotte-Brebière
LAB1

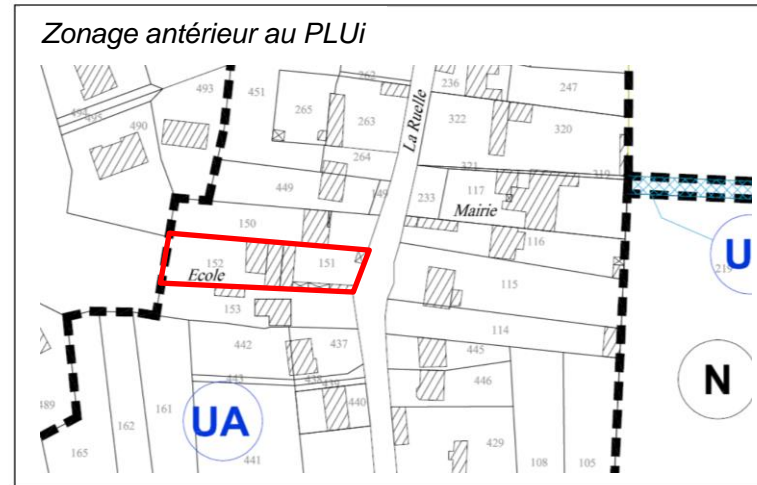
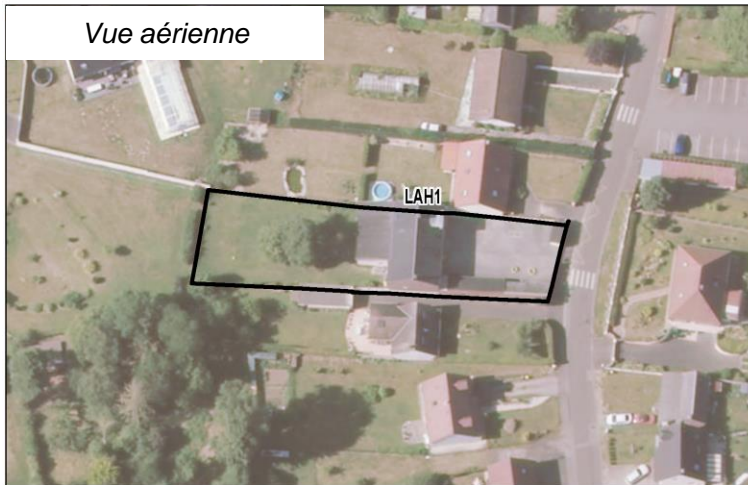
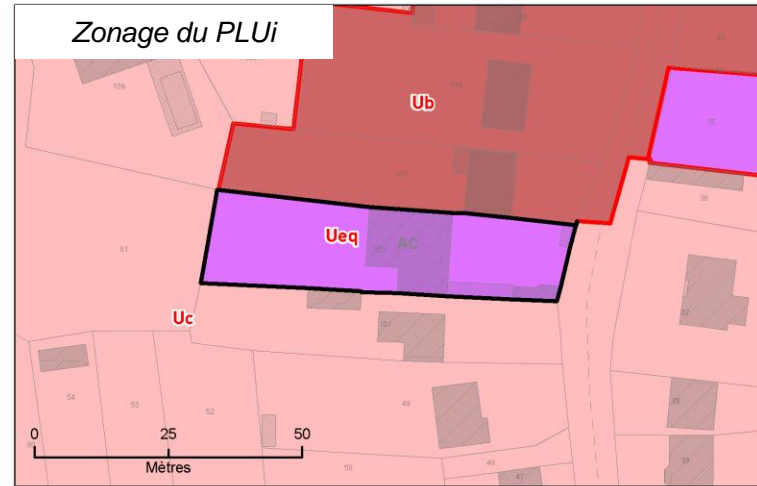
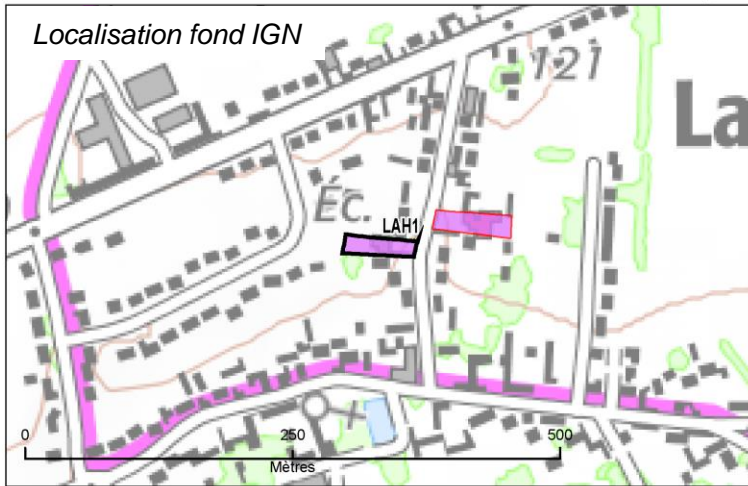
sup : 3186 m²



Justification du secteur Ueq : XXXXX

Commune : Lahoussoye
LAH1

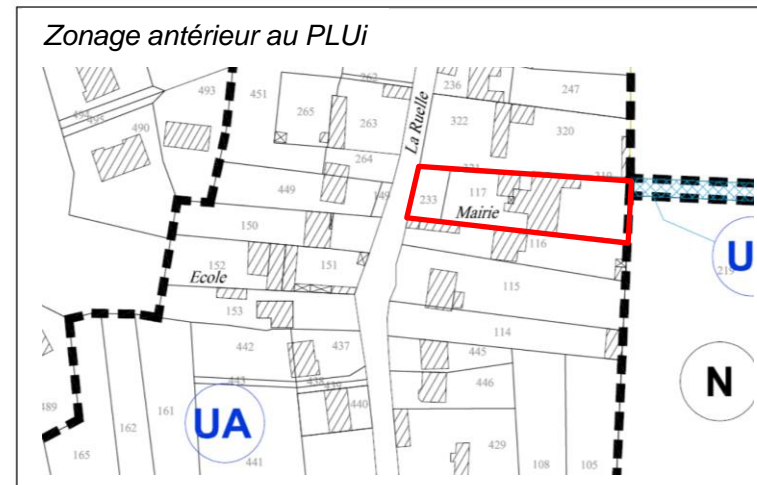
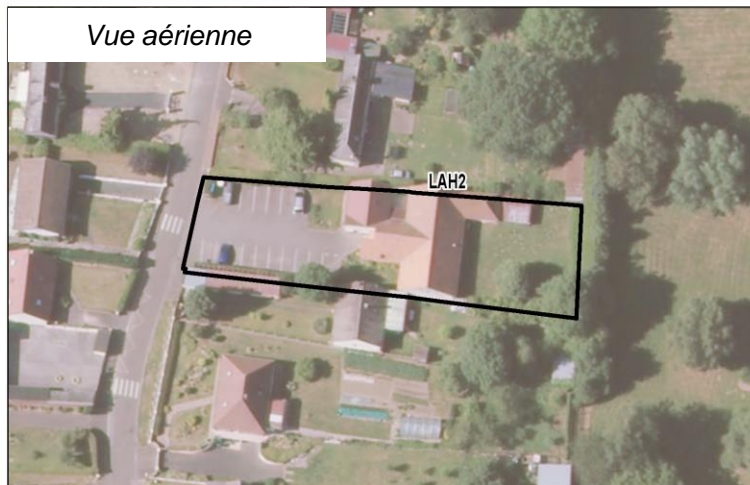
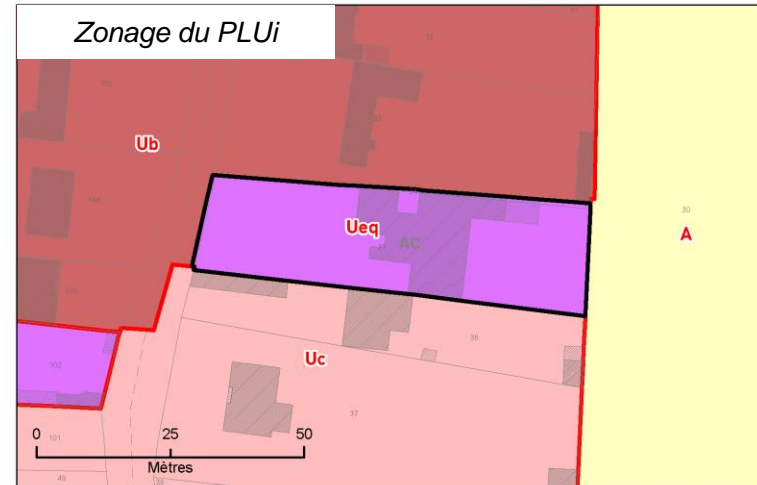
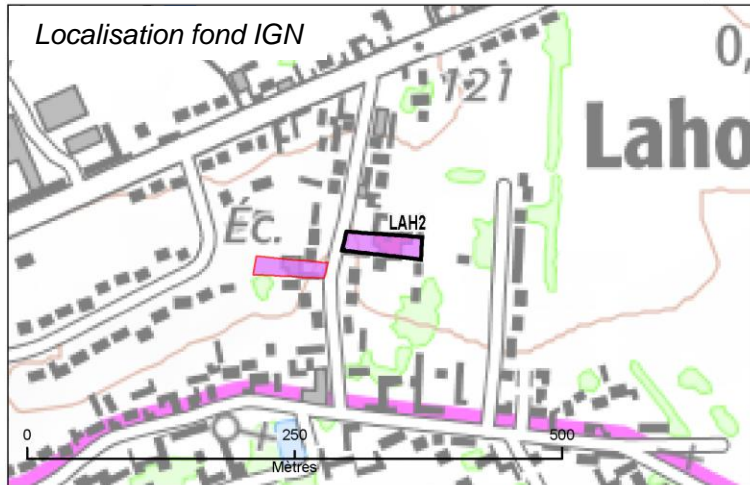
sup : 1069 m²



Justification du secteur Ueq : XXXXX

Commune : Lahoussoye
LAH2

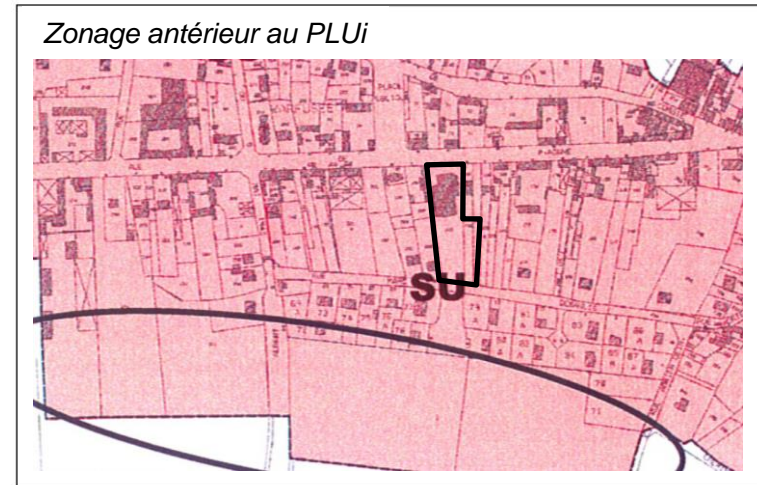
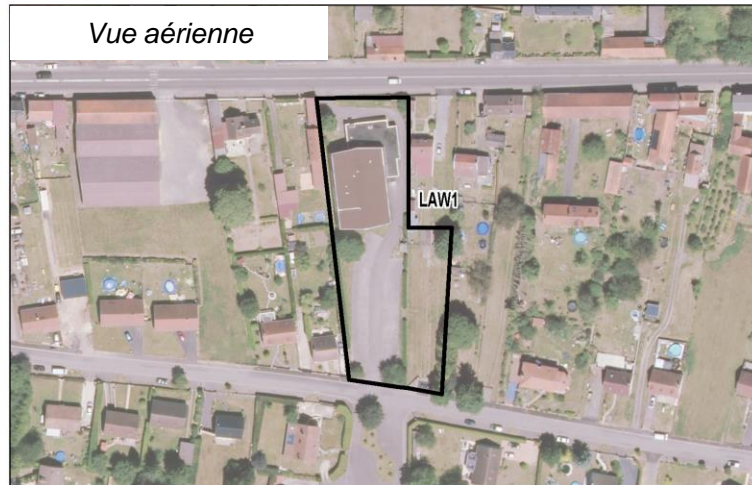
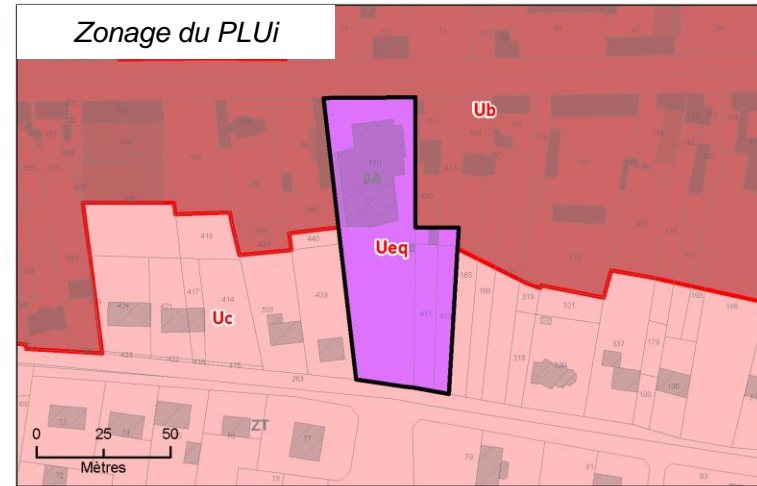
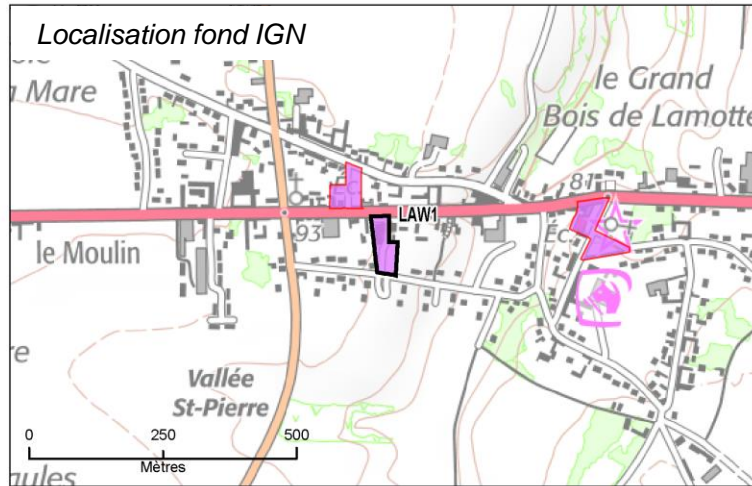
sup : 1411 m²



Justification du secteur Ueq : XXXXX

Commune : Lamotte-Warfusée
LAW1

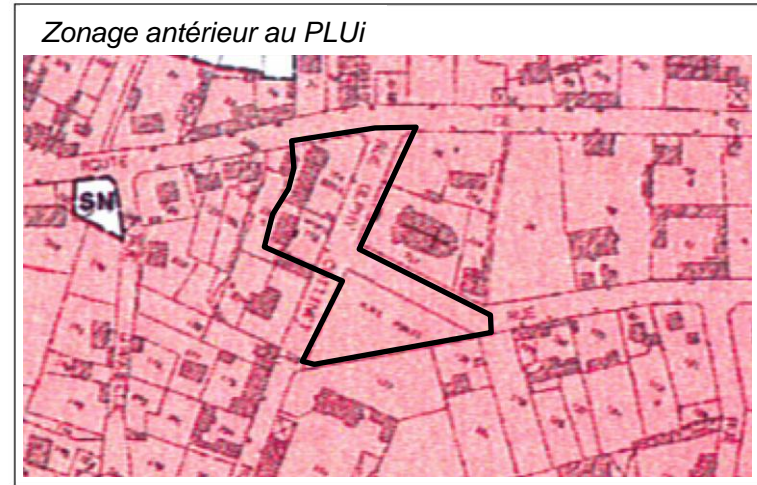
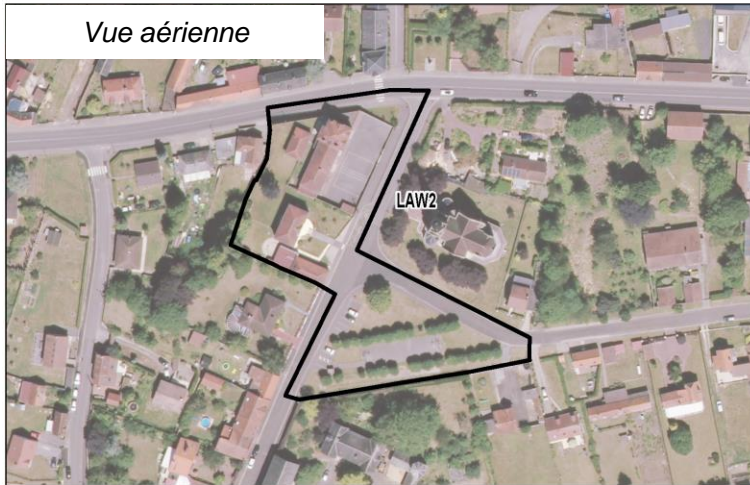
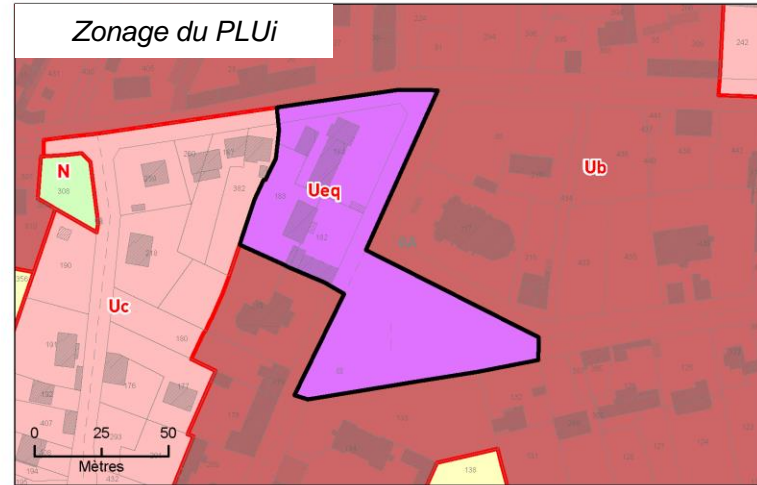
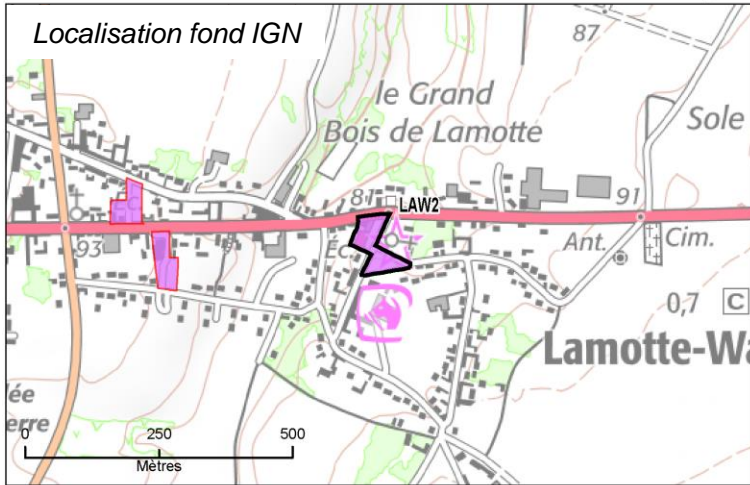
sup : 3892 m²



Justification du secteur Ueq : XXXXX

Commune : Lamotte-Warfusée
LAW2

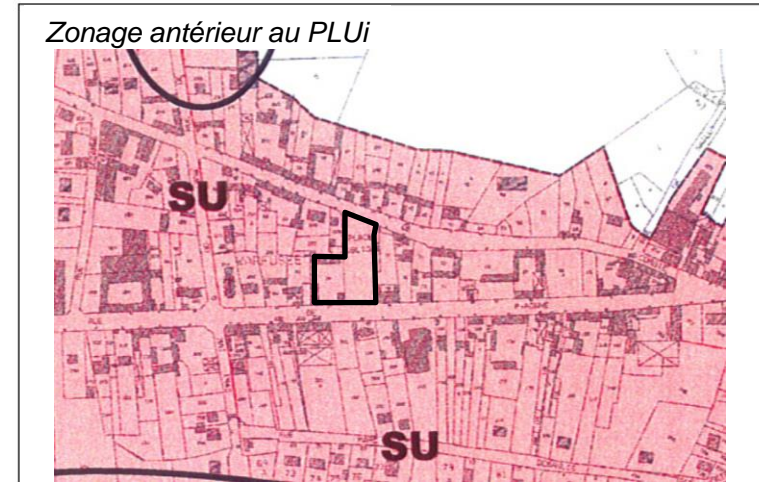
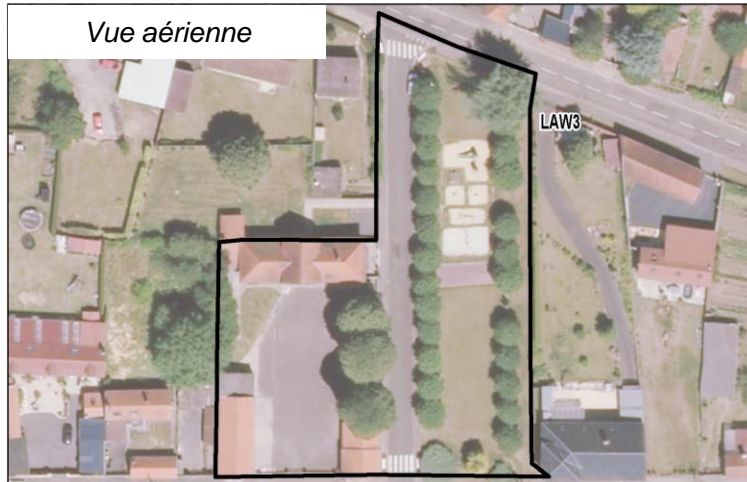
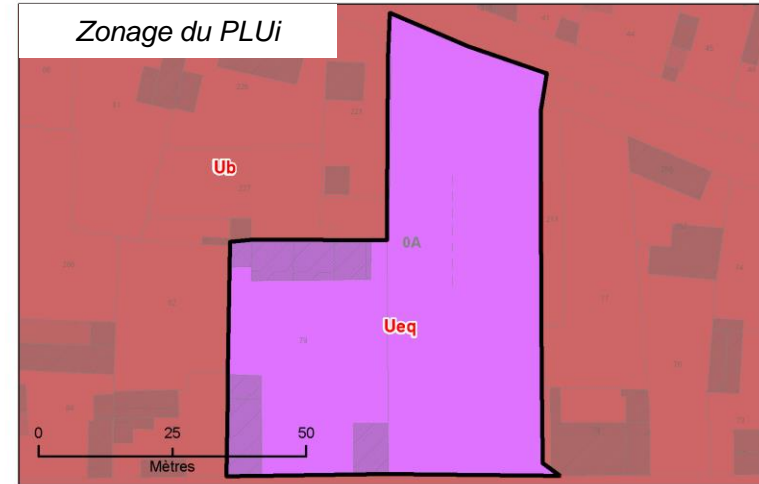
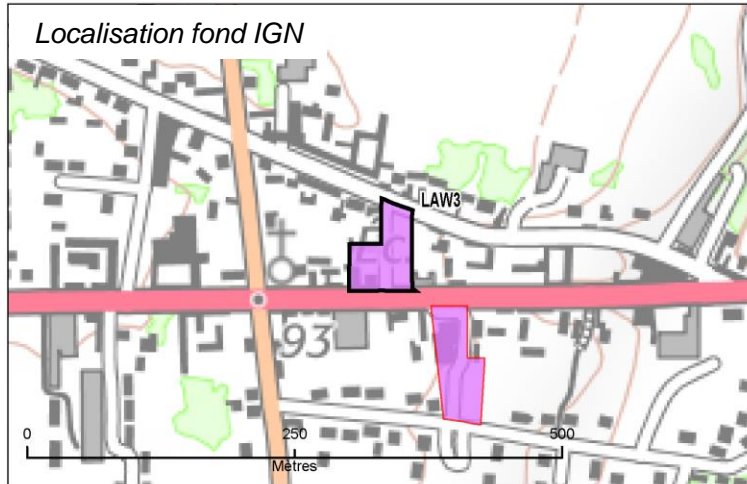
sup : 5961 m²



Justification du secteur Ueq : XXXXX

Commune : Lamotte-Warfusée
LAW3

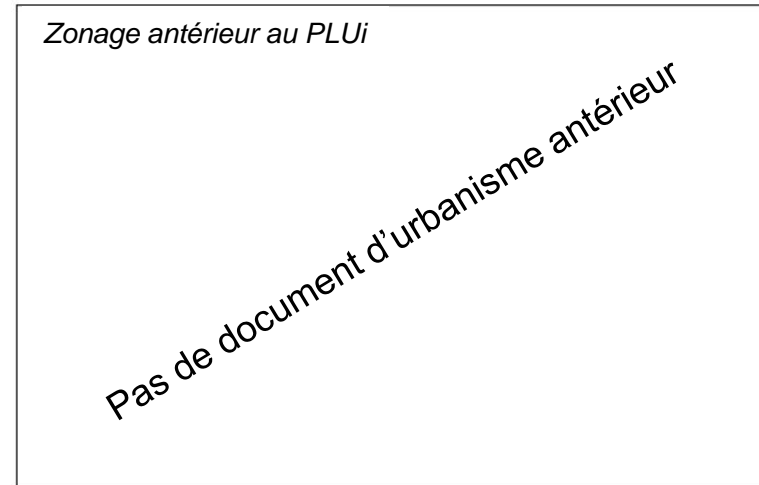
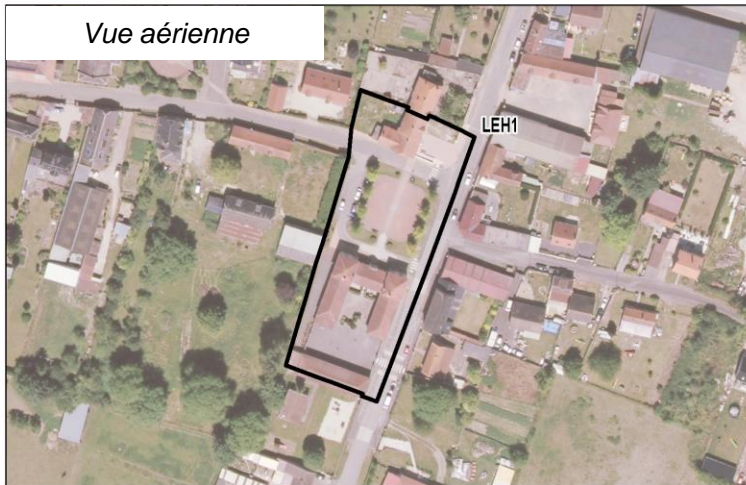
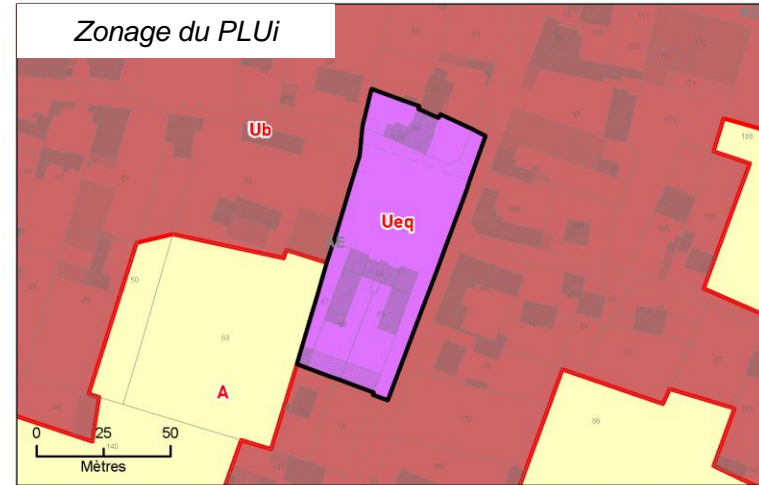
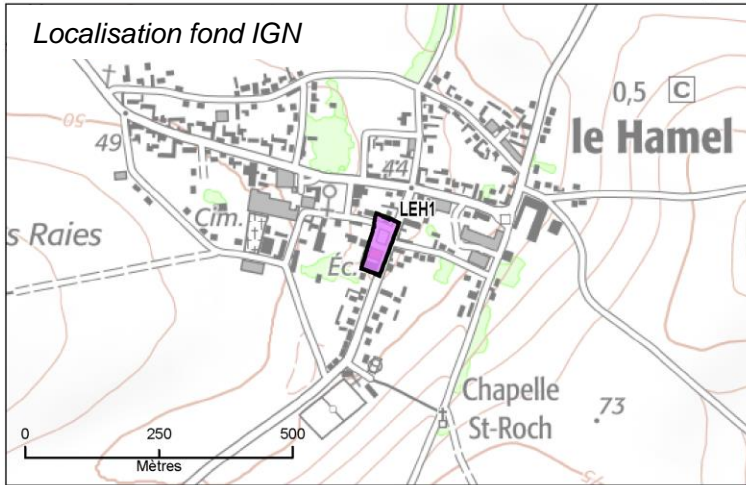
sup : 3635 m²



Justification du secteur Ueq : XXXXX

Commune : Le Hamel
LEH1

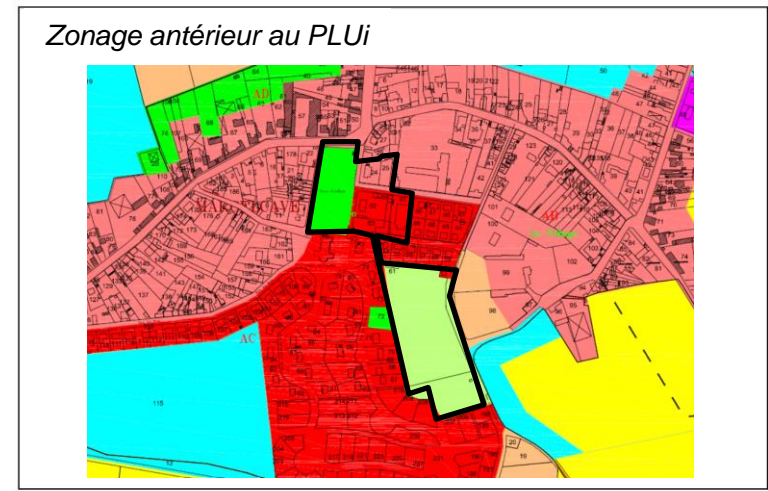
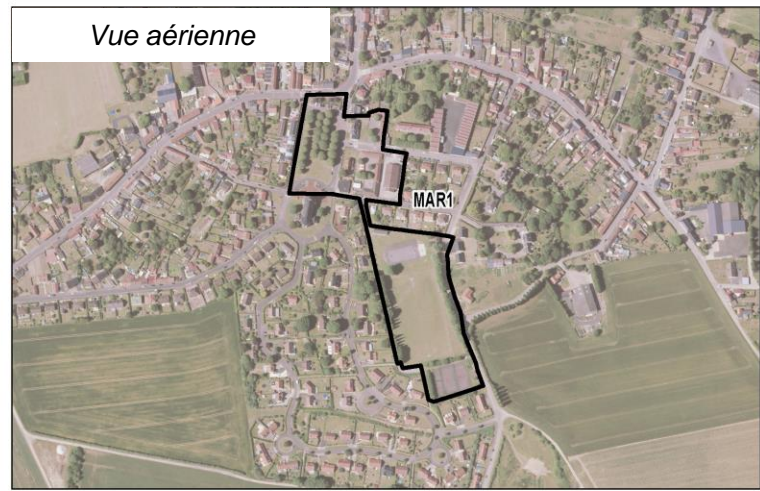
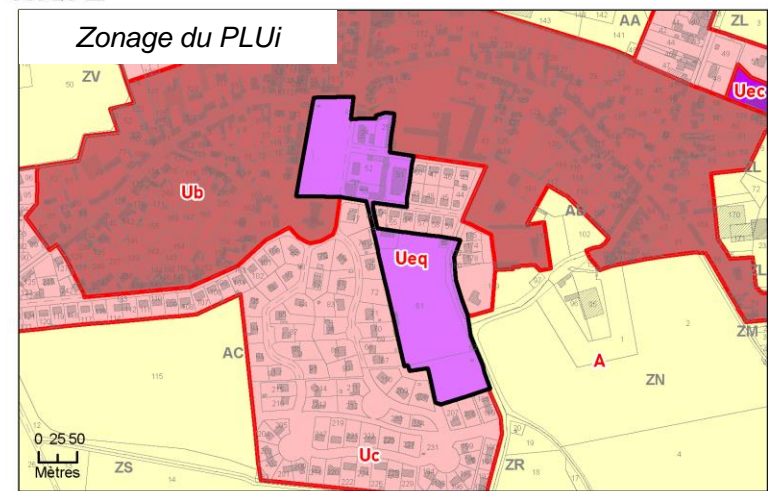
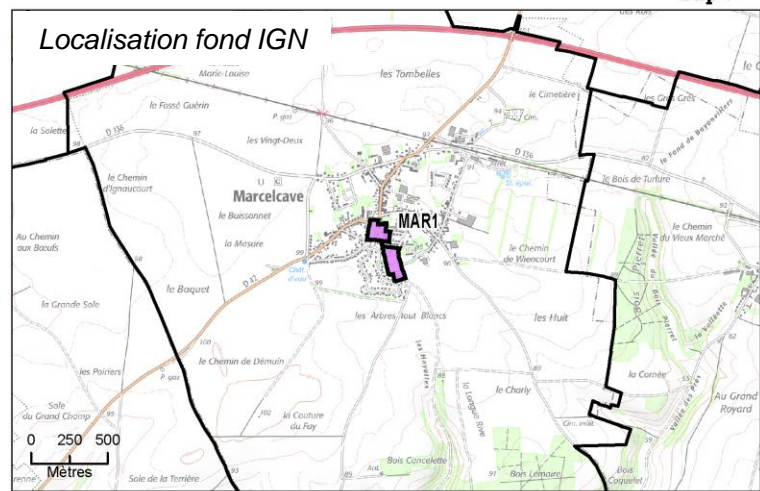
sup : 4288 m²



Justification du secteur Ueq : XXXXX

Commune : Marcelcave MAR1

sup : 35923 m²

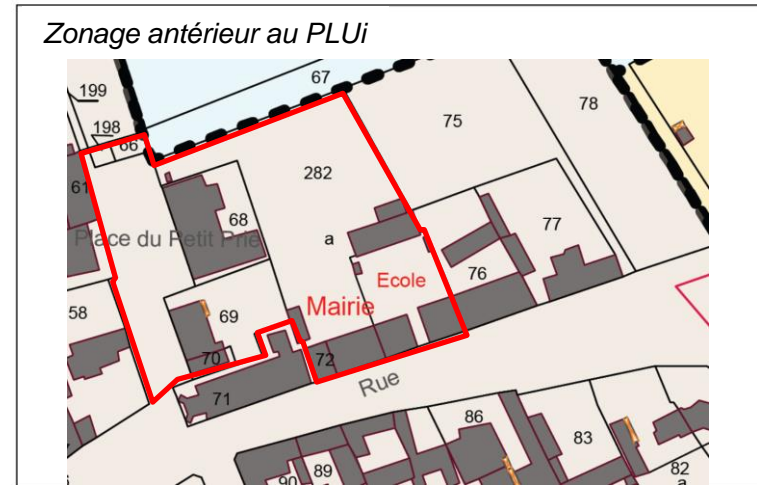
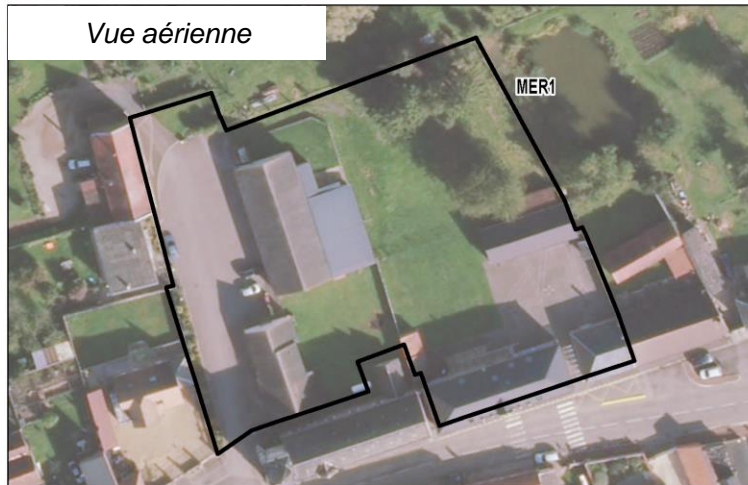
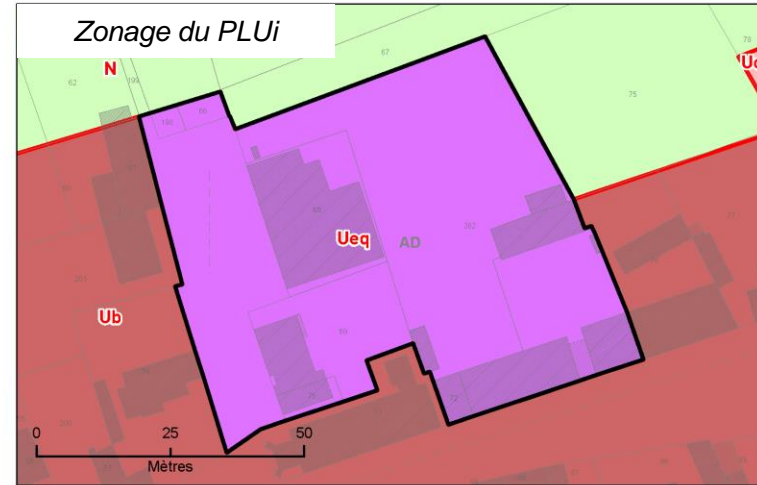
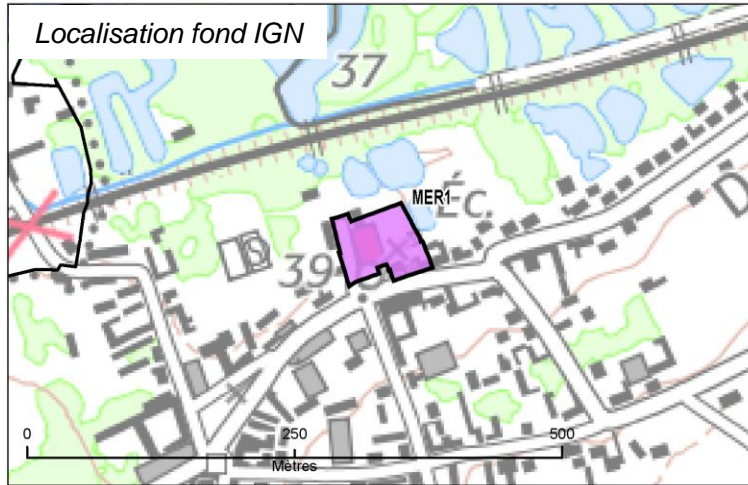


N
Na

Justification du secteur Ueq : XXXXX

Commune : Méricourt-l'Abbé
MER1

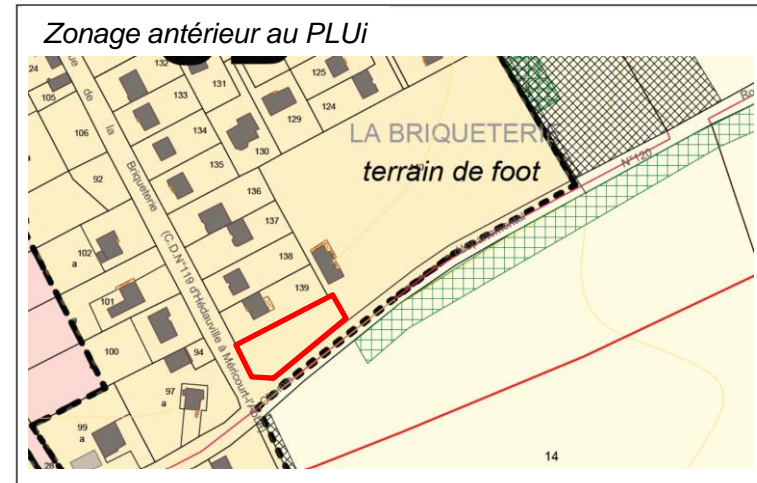
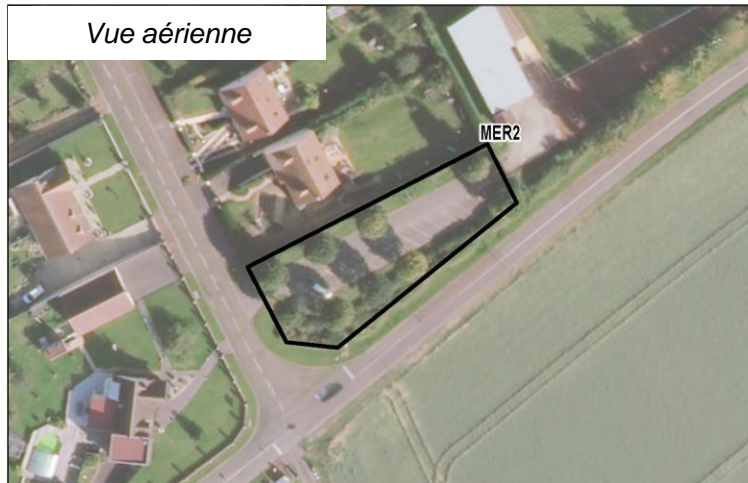
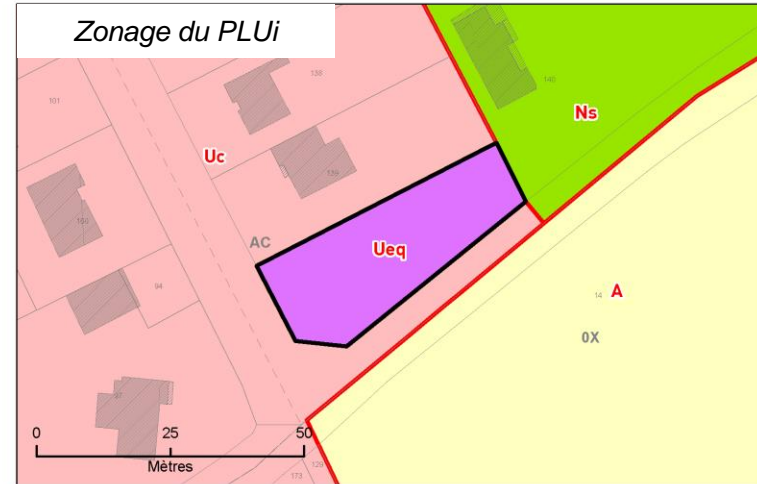
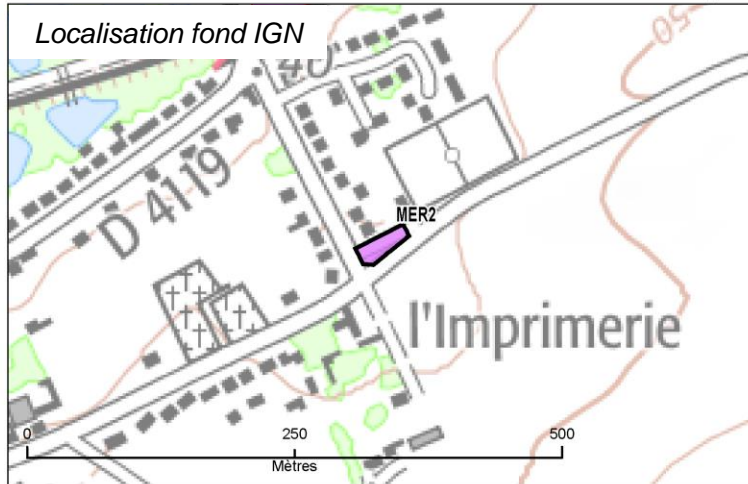
sup : 4559 m²



Justification du secteur Ueq : XXXXX

Commune : Méricourt-l'Abbé
MER2

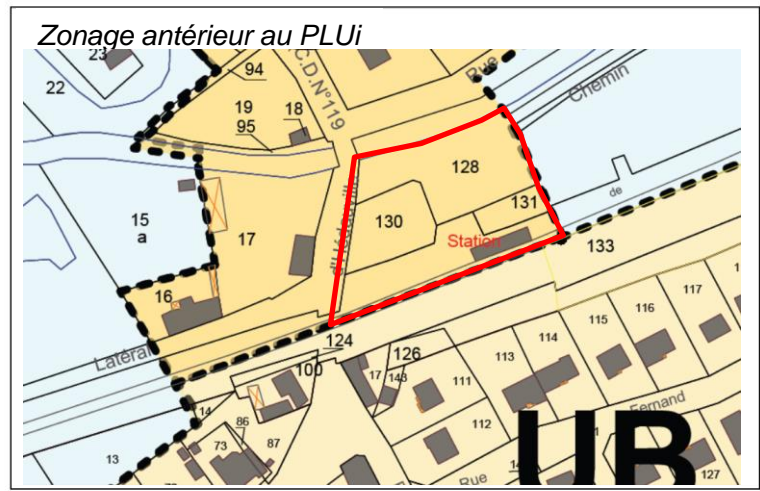
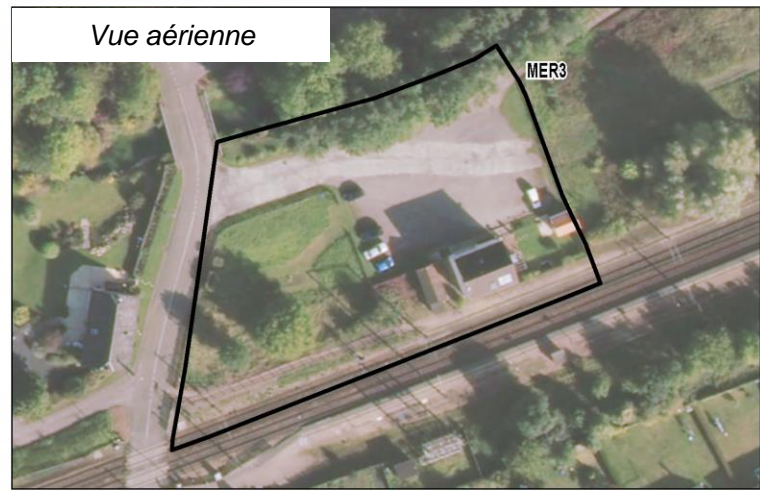
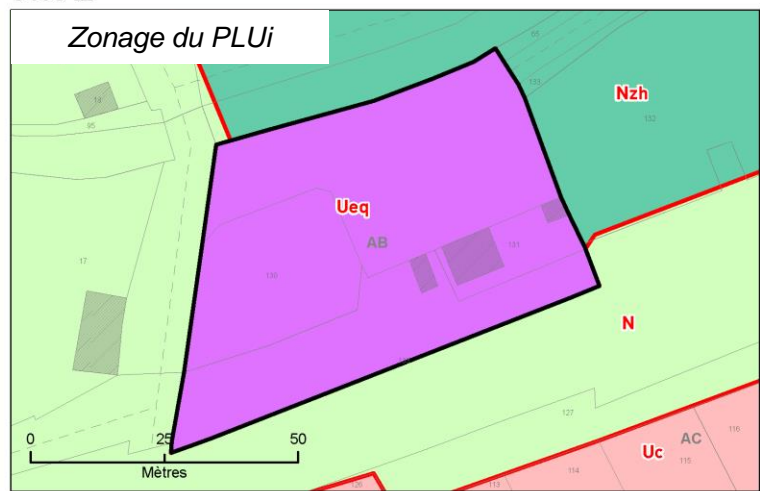
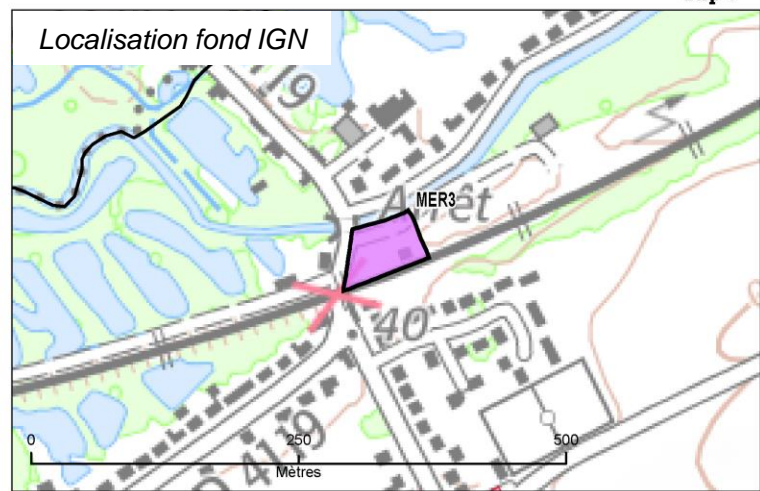
sup : 855 m²



Justification du secteur Ueq : XXXXX

Commune : Méricourt-l'Abbé
MER3

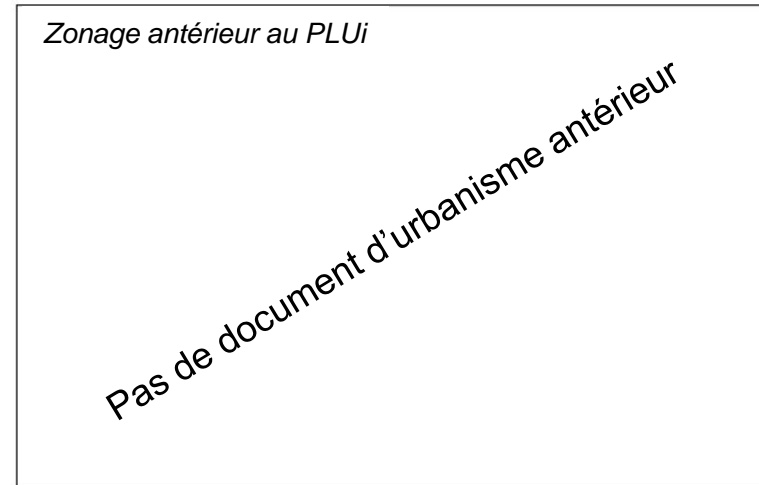
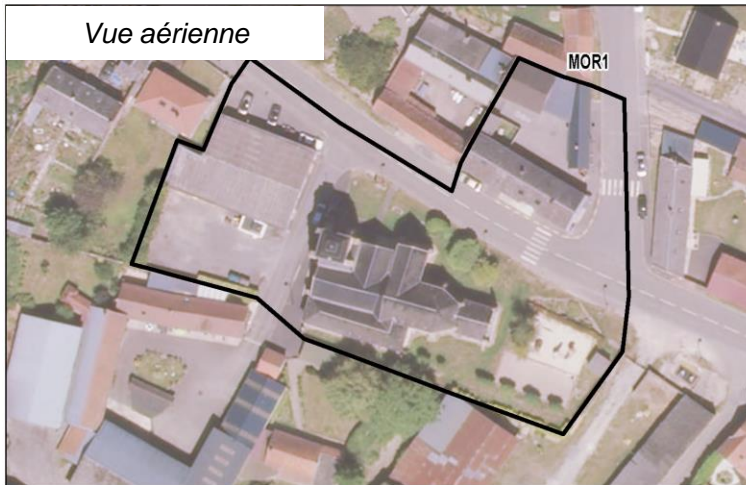
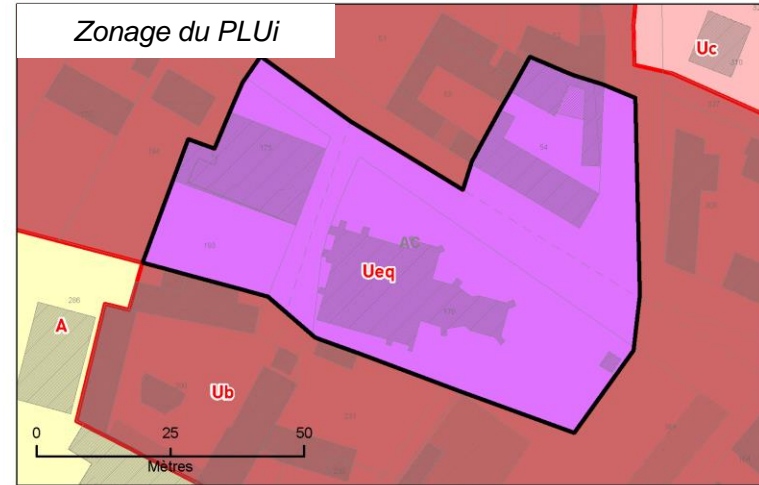
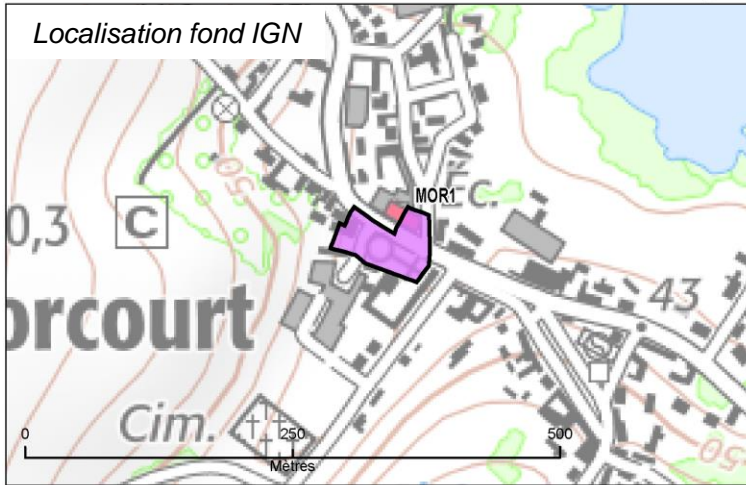
sup : 3478 m²



Justification du secteur Ueq : XXXXX

Commune : Morcourt
MOR1

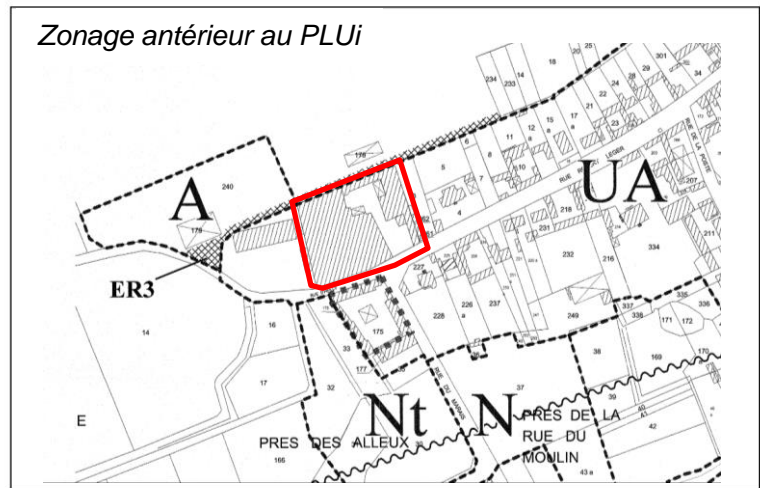
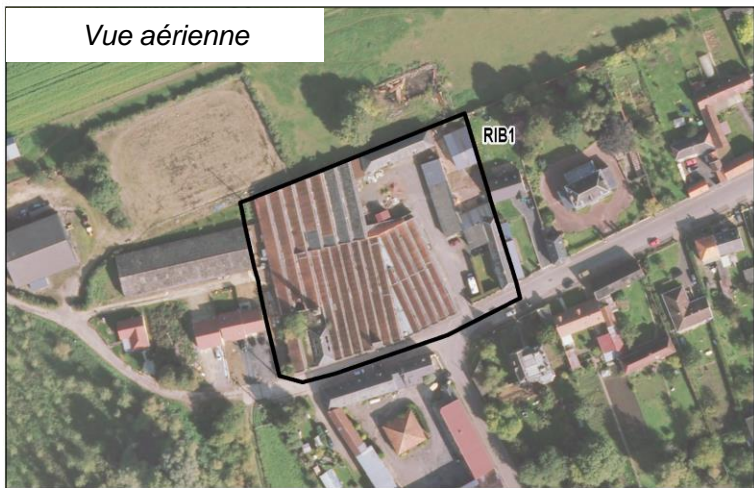
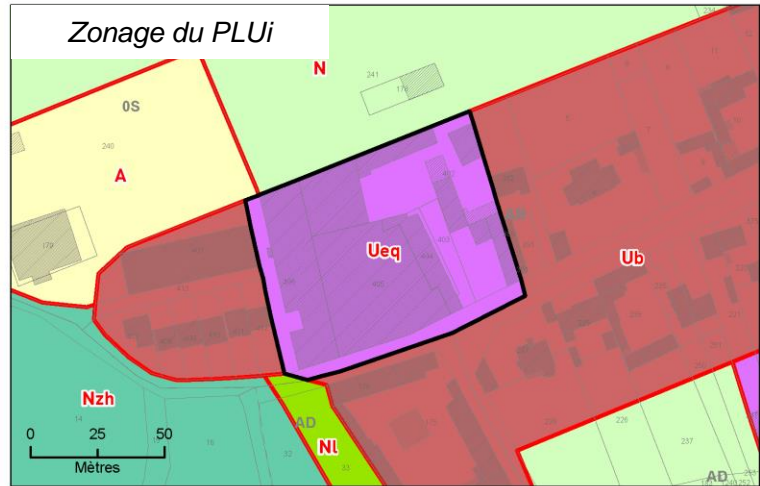
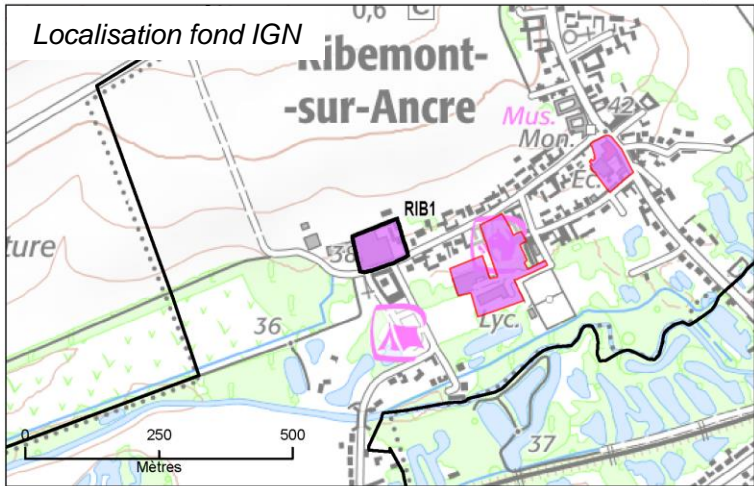
sup : 4027 m²



Justification du secteur Ueq : XXXXX

Commune : Ribemont-sur-Ancre
RIB1

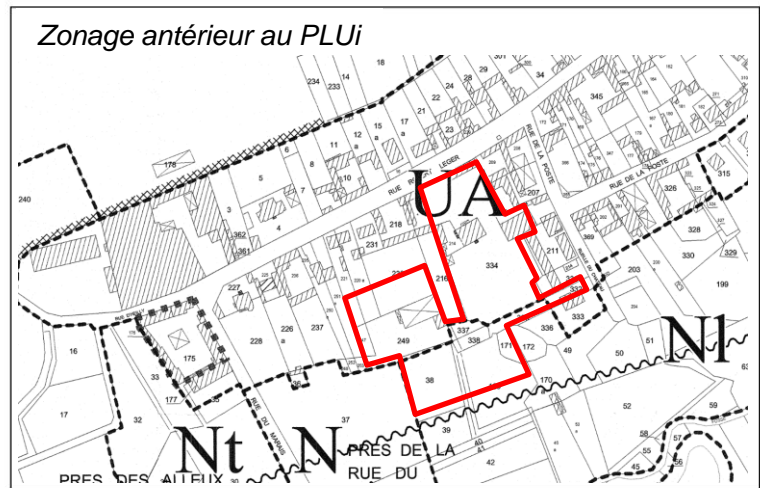
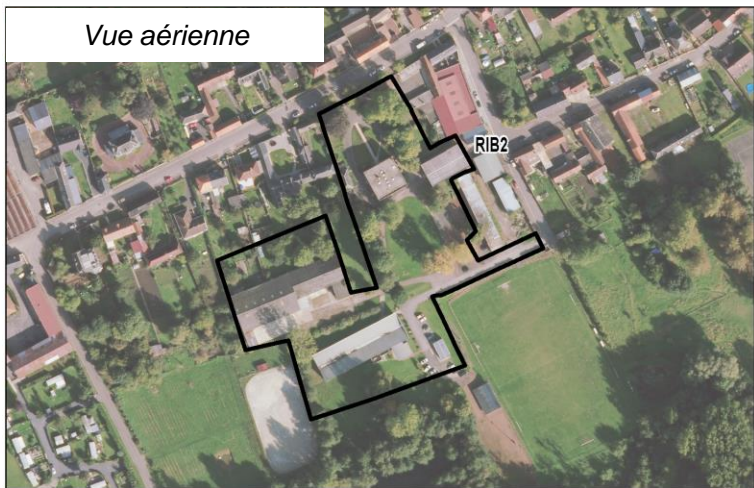
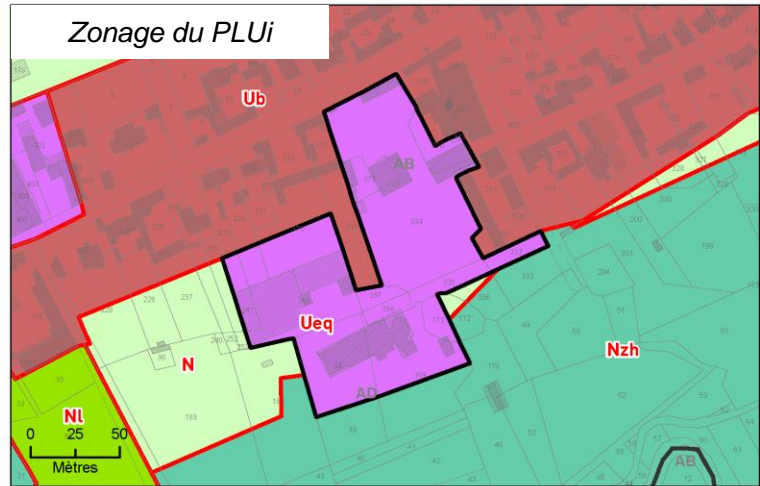
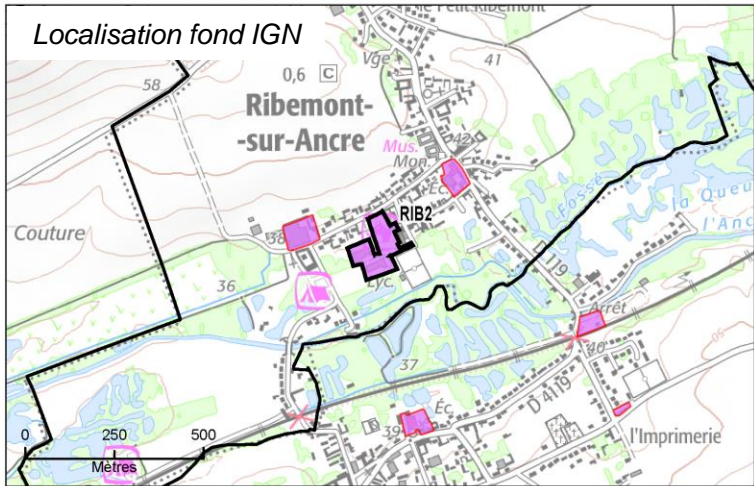
sup : 6764 m²



Justification du secteur Ueq : XXXXX

Commune : Ribemont-sur-Ancre
RIB2

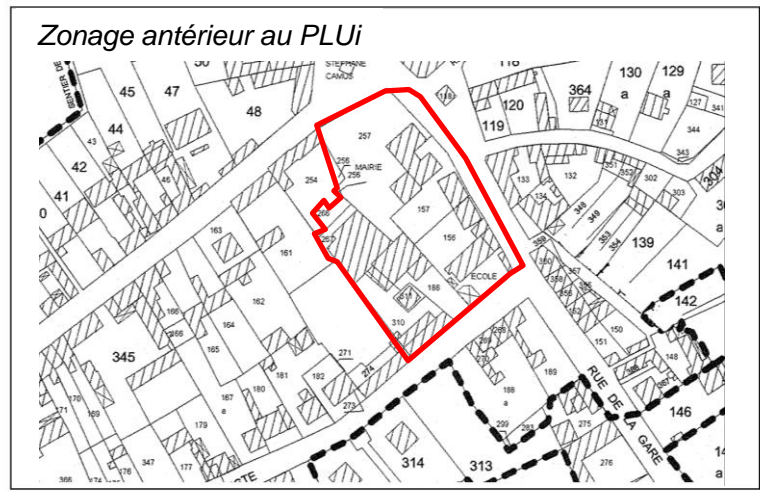
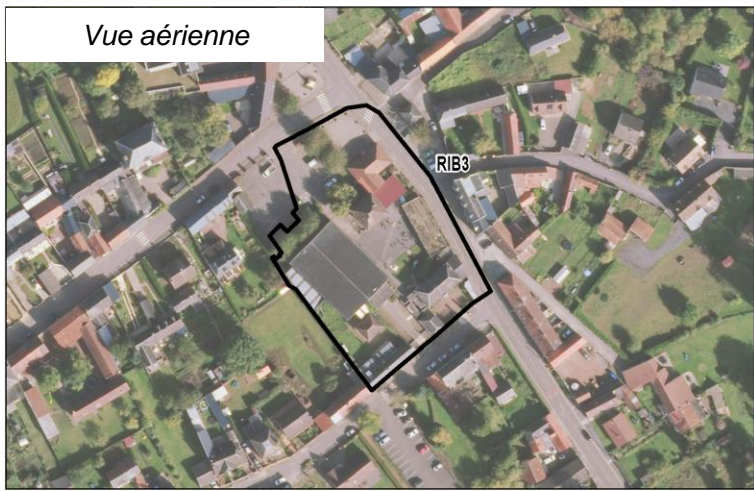
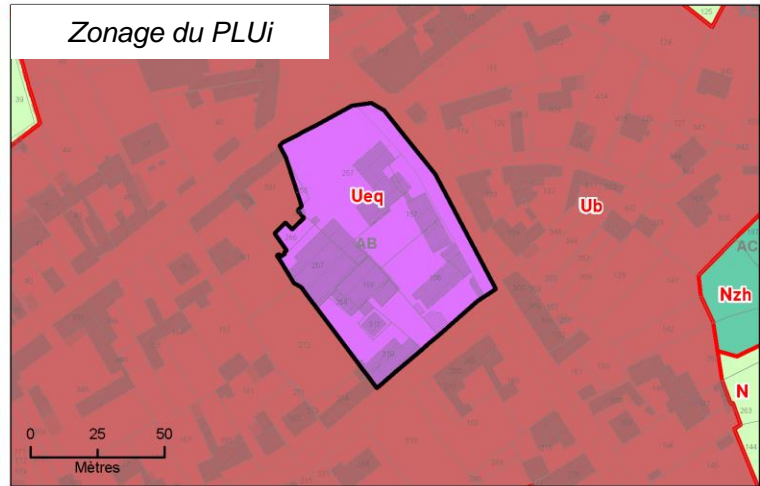
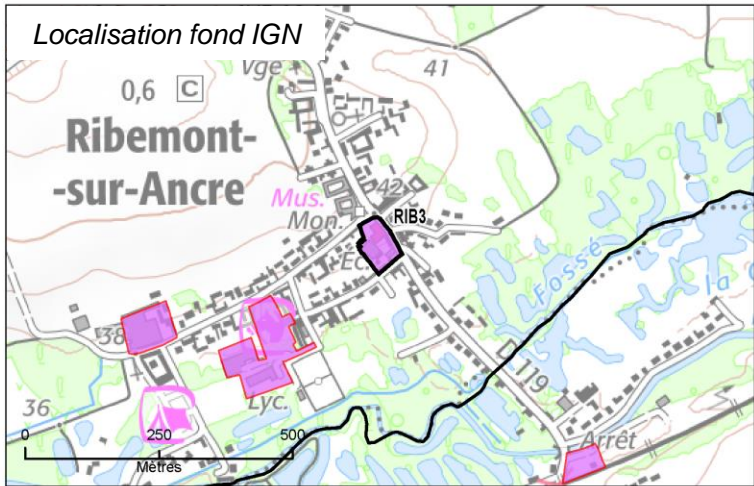
sup : 15286 m²



Justification du secteur Ueq : XXXXX

Commune : Ribemont-sur-Ancre
RIB3

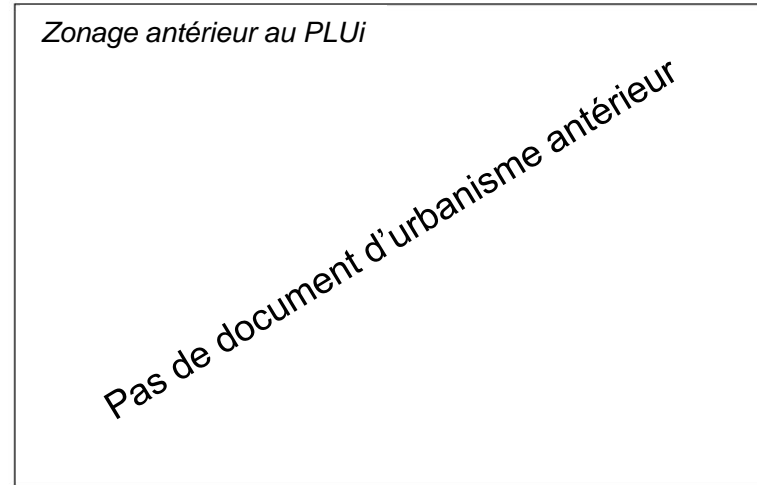
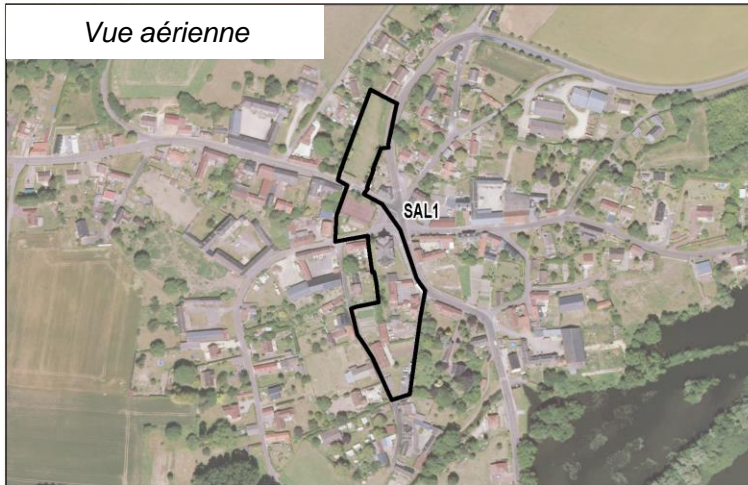
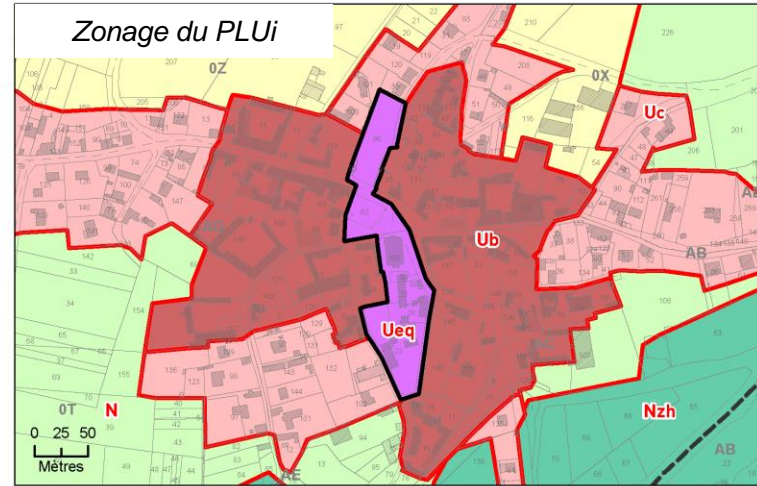
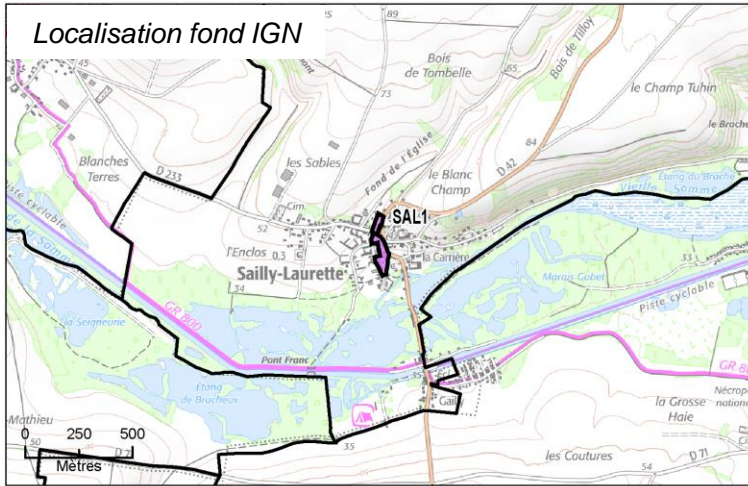
sup : 5127 m²



Justification du secteur Ueq : XXXXX

Commune : Saily-Laurette
SAL1

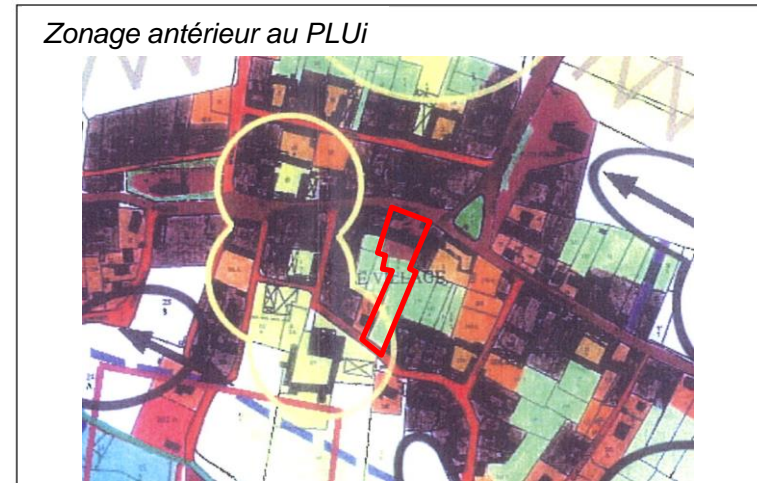
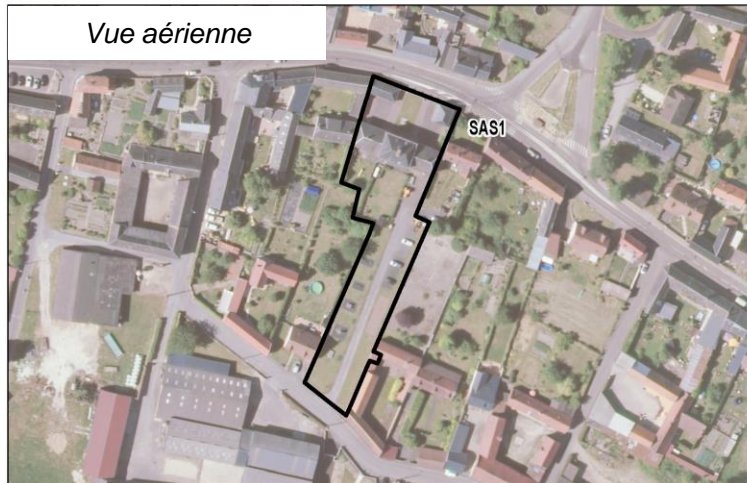
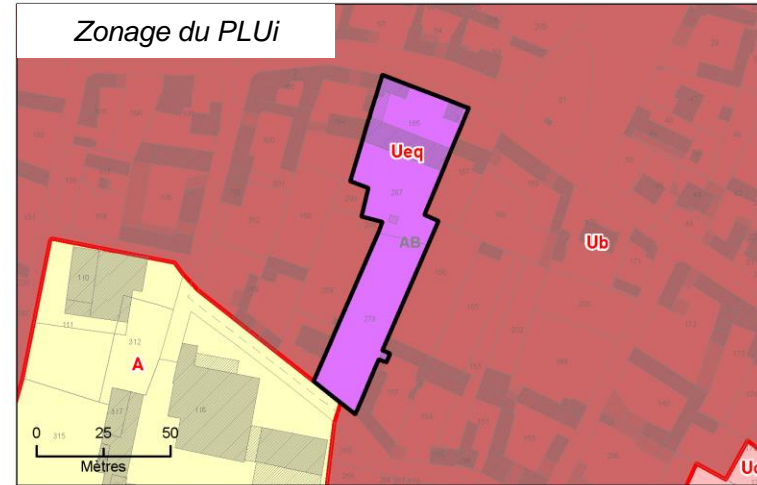
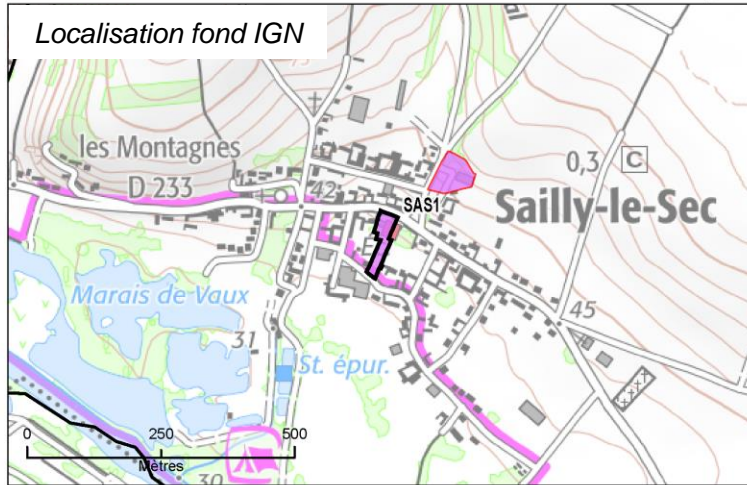
sup : 10949 m²



Justification du secteur Ueq : XXXXX

Commune : Sailly-le-Sec
SAS1

sup : 2917 m²

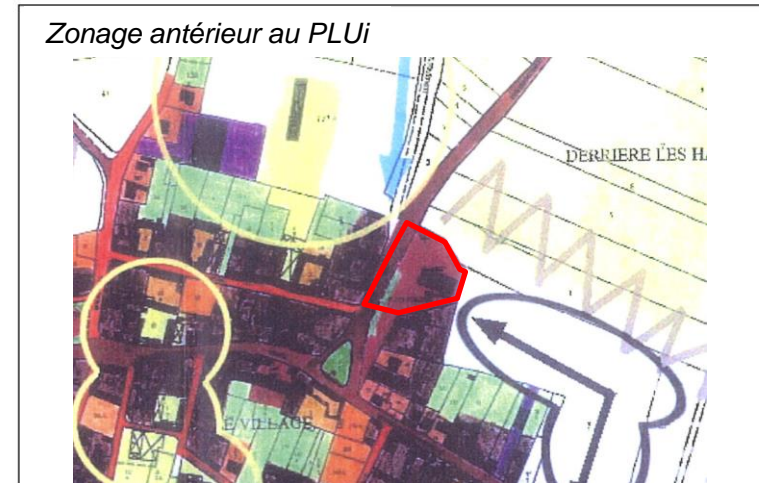
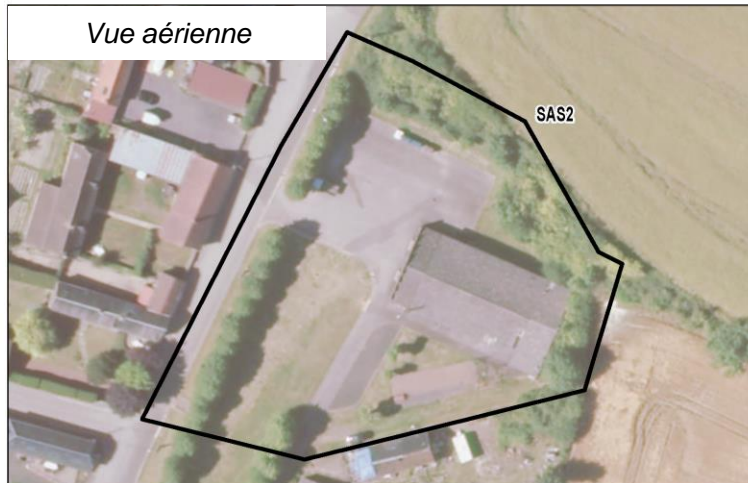
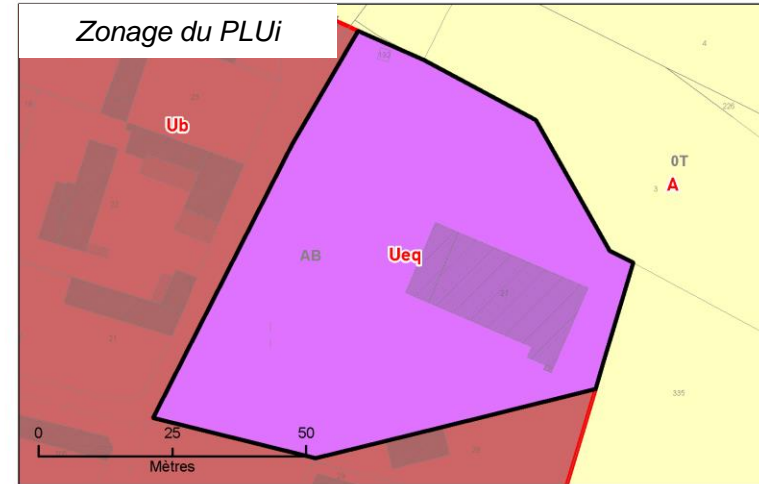
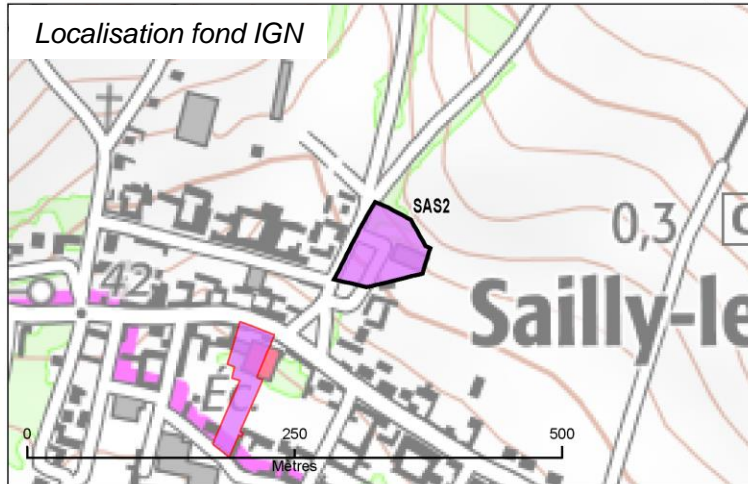


Jardin
 cœur
 d'îlot

Justification du secteur Ueq : XXXXX

Commune : Sailly-le-Sec
SAS2

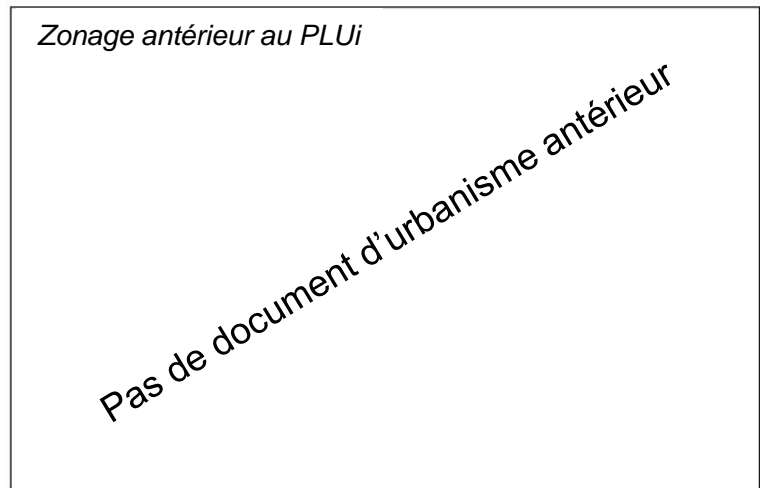
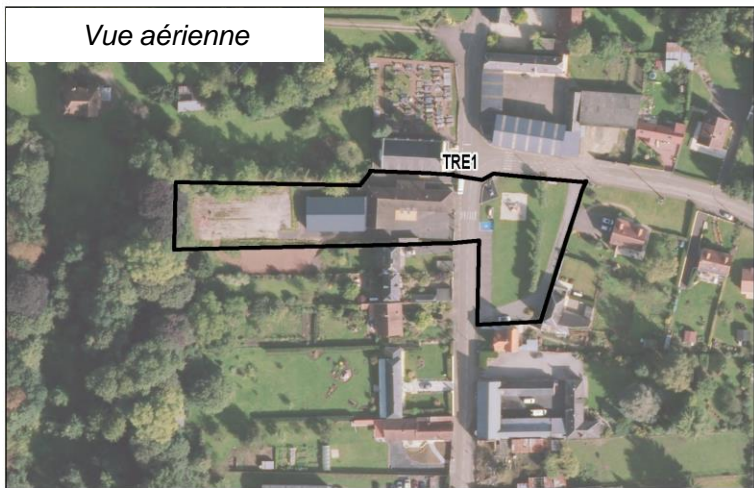
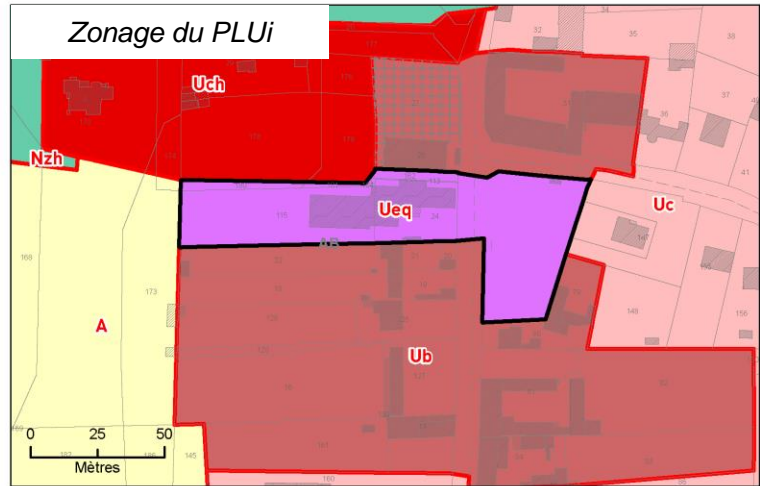
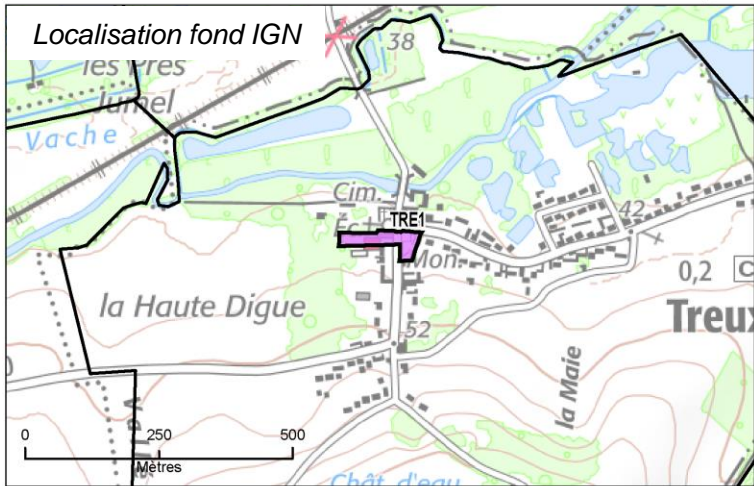
sup : 4346 m²



Justification du secteur Ueq : XXXXX

Commune : Treux
TRE1

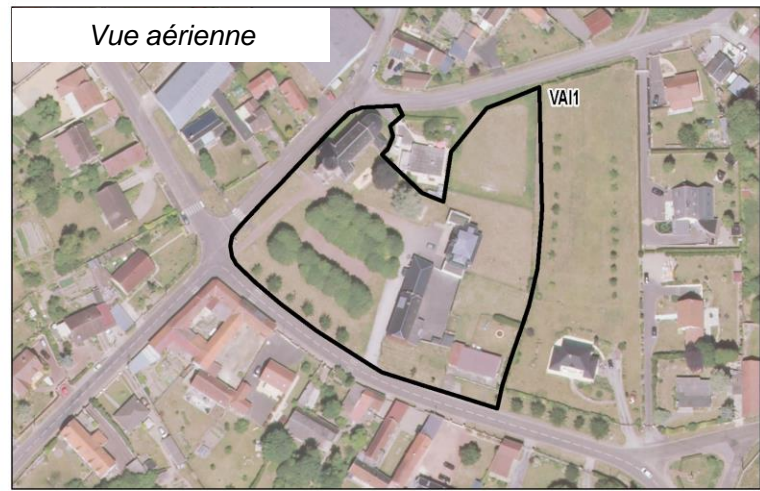
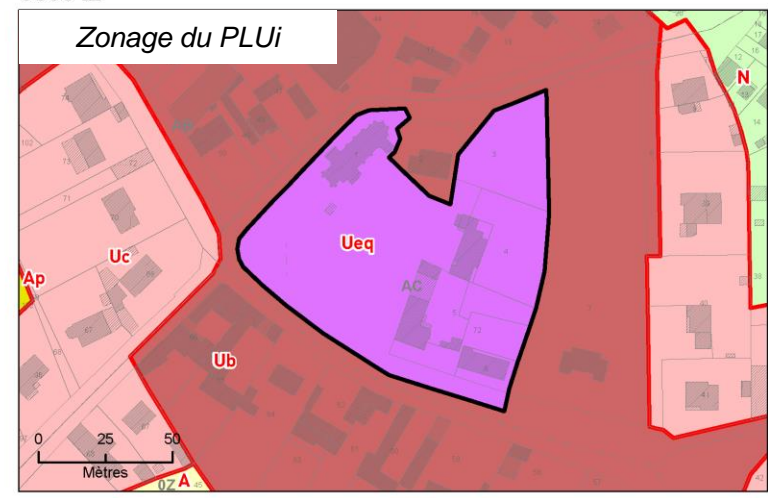
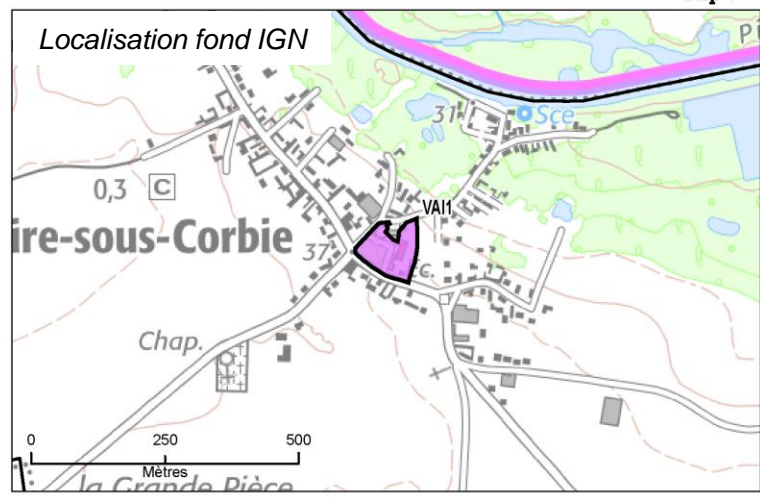
sup : 4526 m²



Justification du secteur Ueq : XXXXX

Commune : Vaire-sous-Corbie
VAI1

sup : 8656 m²



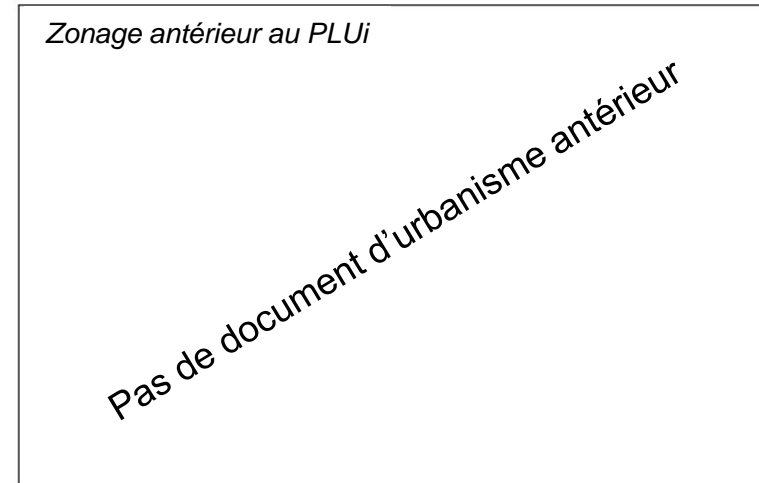
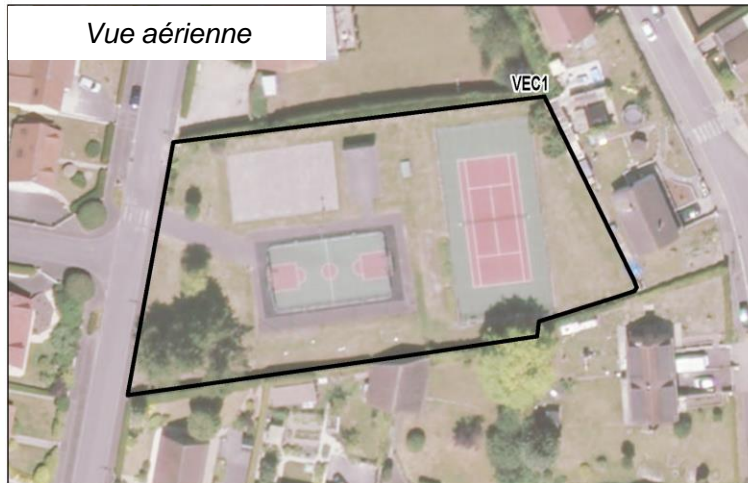
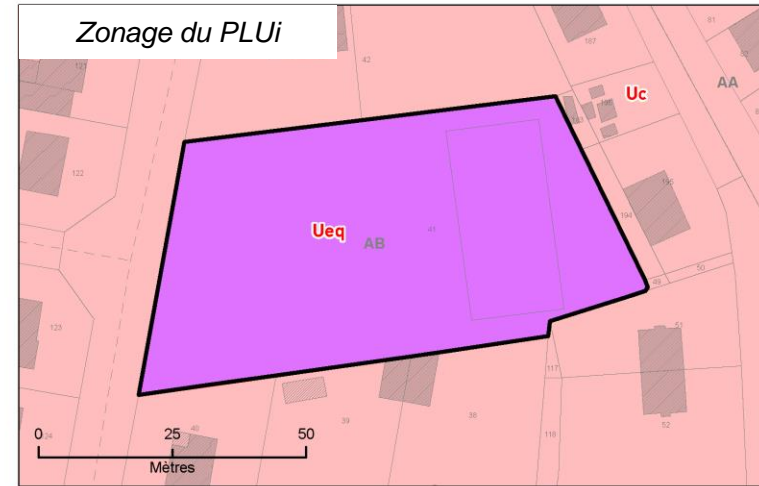
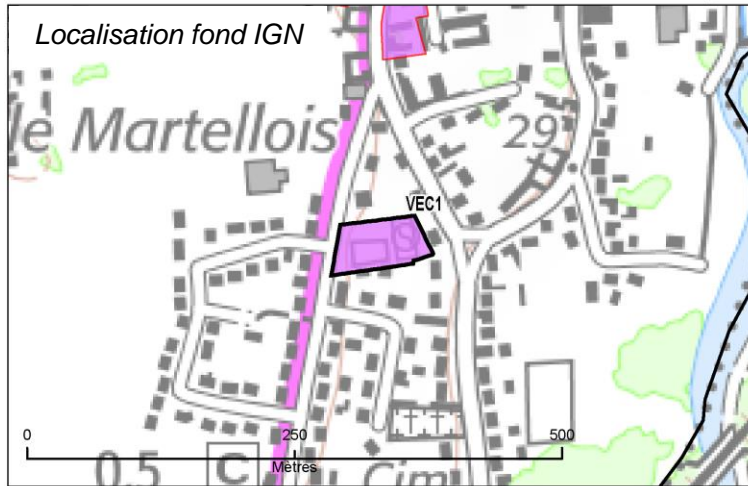
Zonage antérieur au PLUi

Pas de document d'urbanisme antérieur

Justification du secteur Ueq : XXXXX

Commune : Vecquemont
VEC1

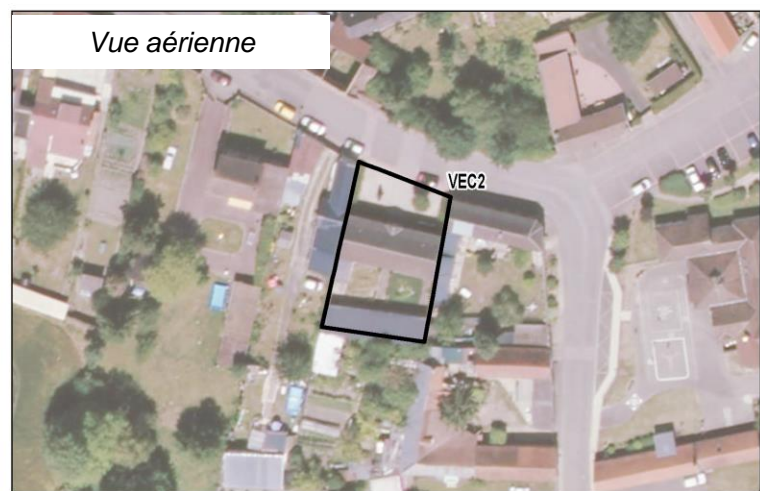
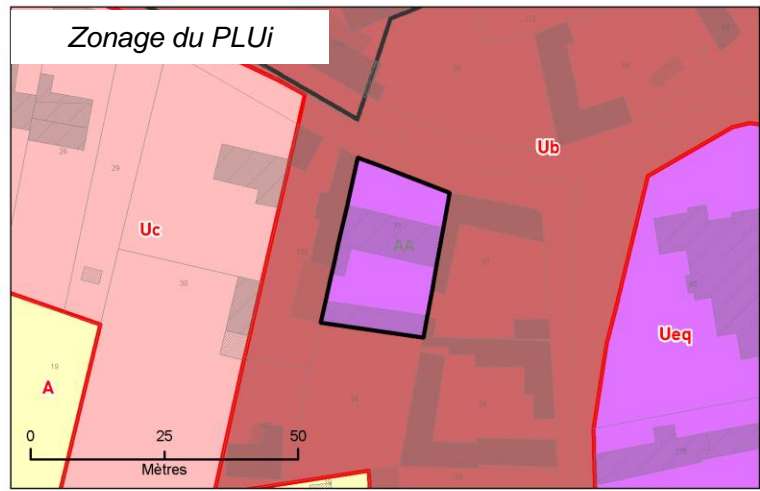
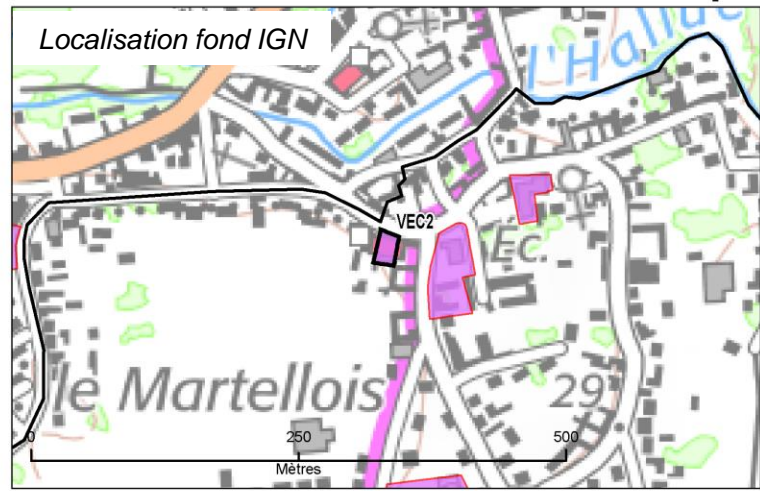
sup : 3710 m²



Justification du secteur Ueq : XXXXX

Commune : Vecquemont
VEC2

sup : 555 m²



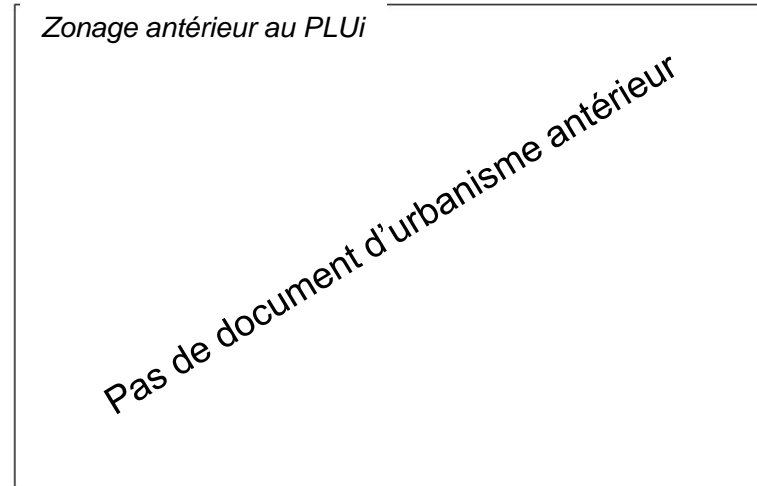
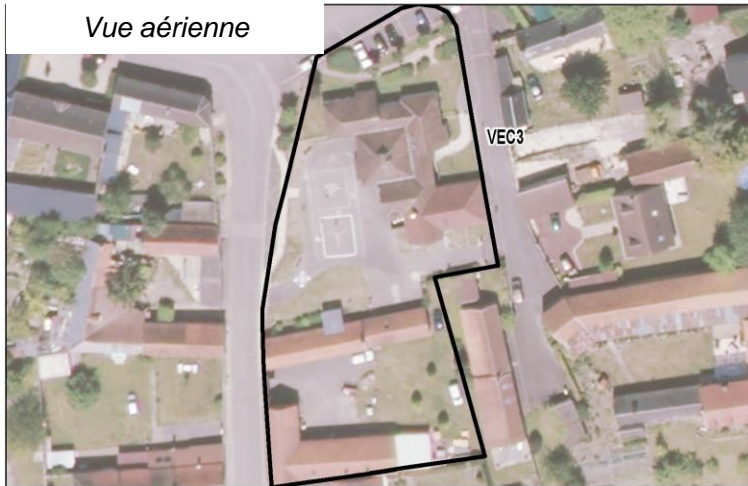
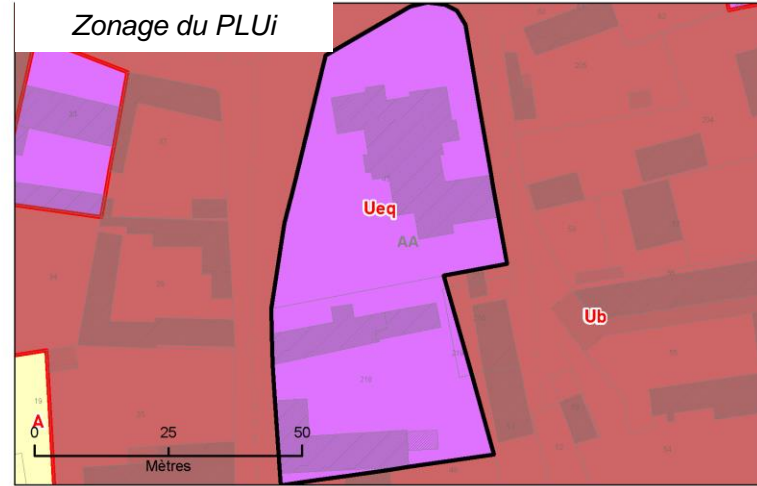
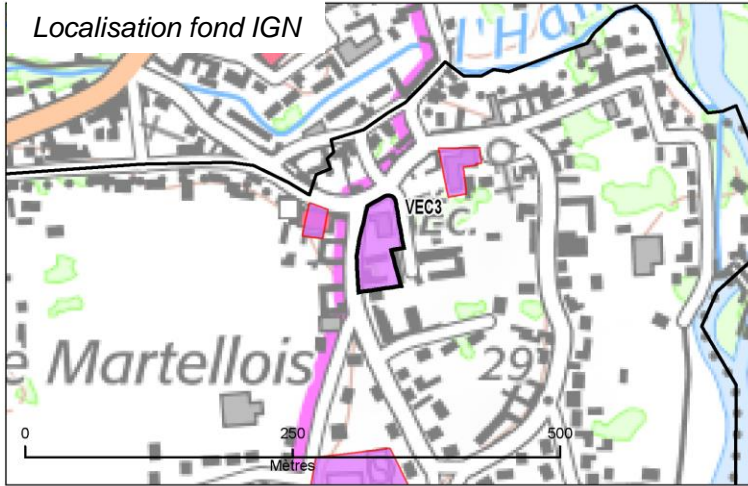
Zonage antérieur au PLUi

Pas de document d'urbanisme antérieur

Justification du secteur Ueq : XXXXX

Commune : Vecquemont
VEC3

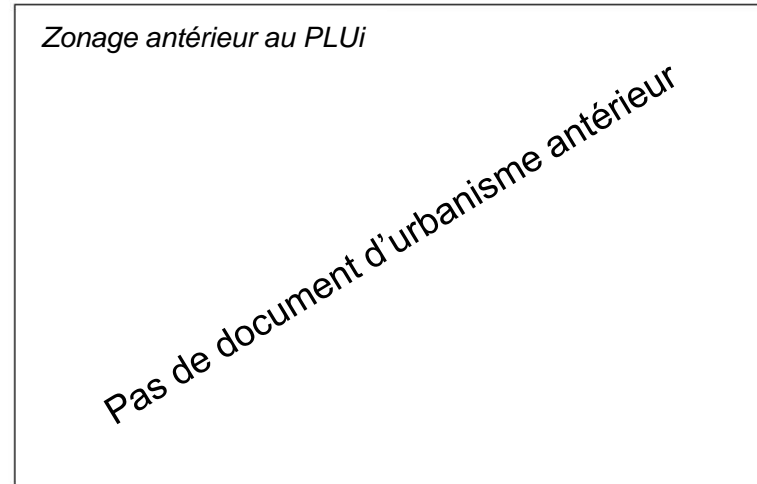
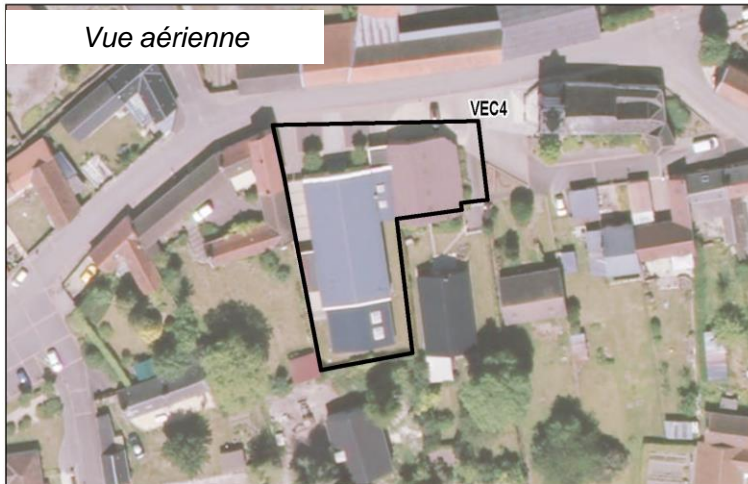
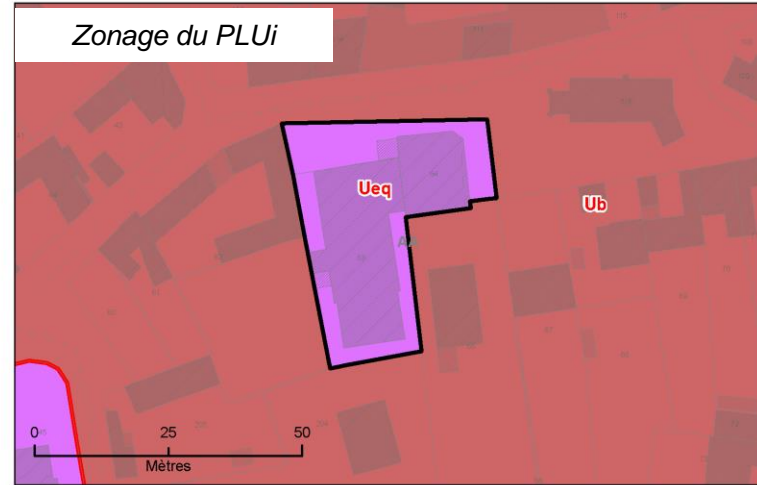
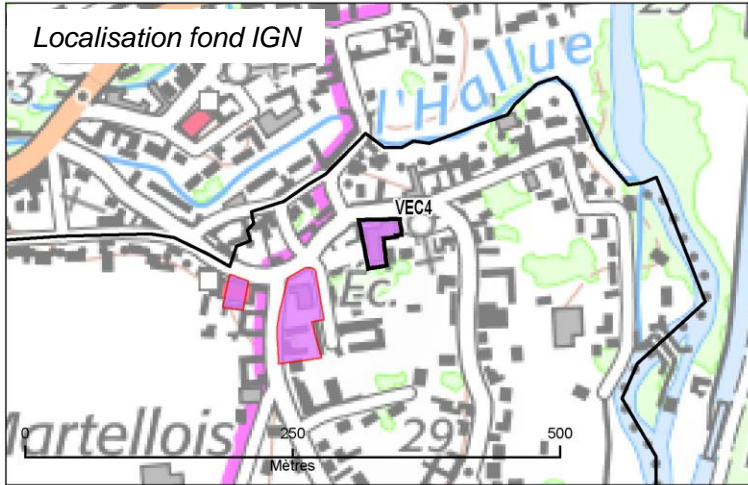
sup : 2951 m²



Justification du secteur Ueq : XXXXX

Commune : Vecquemont
VEC4

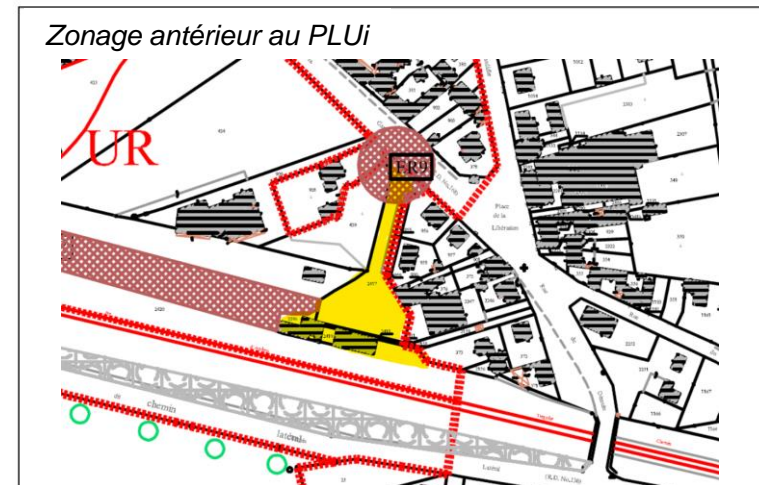
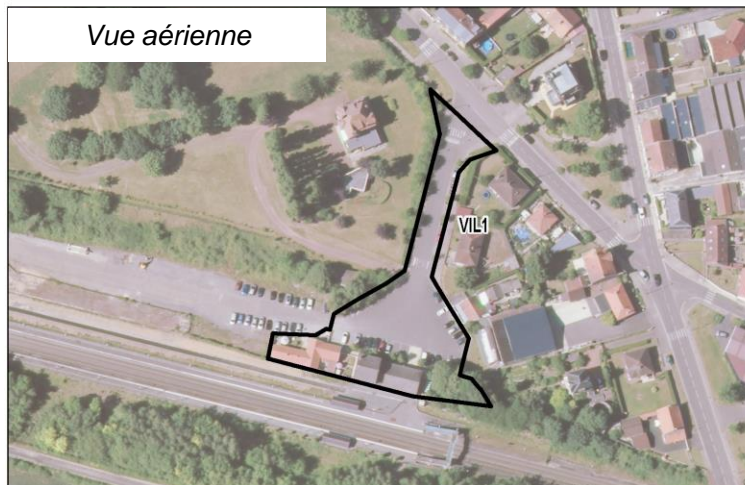
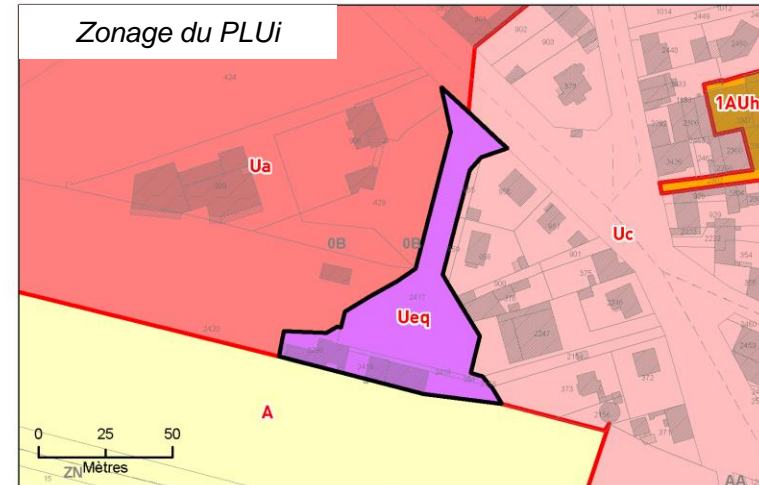
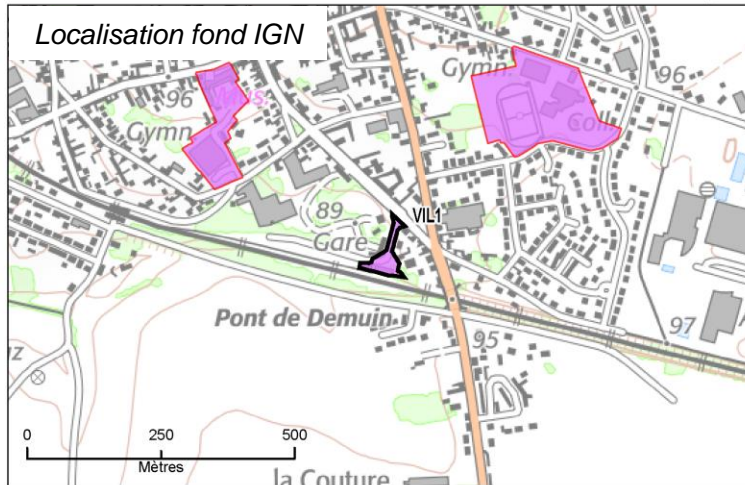
sup : 1142 m²



Justification du secteur Ueq : XXXXX

Commune : Villers-Bretonneux
VIL1

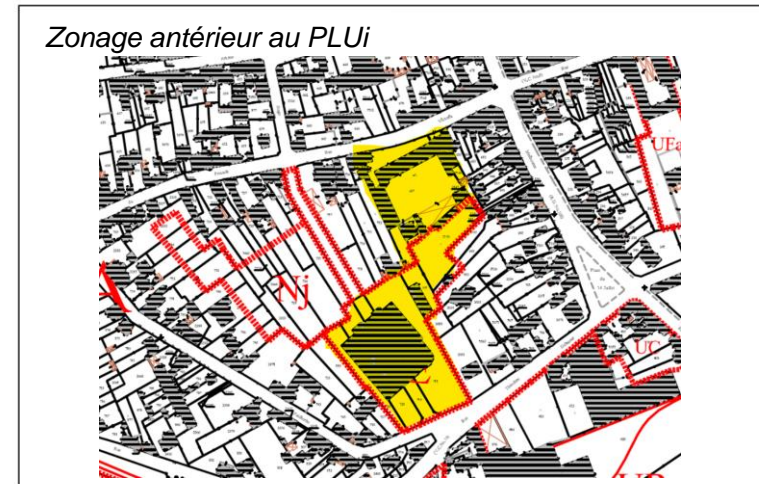
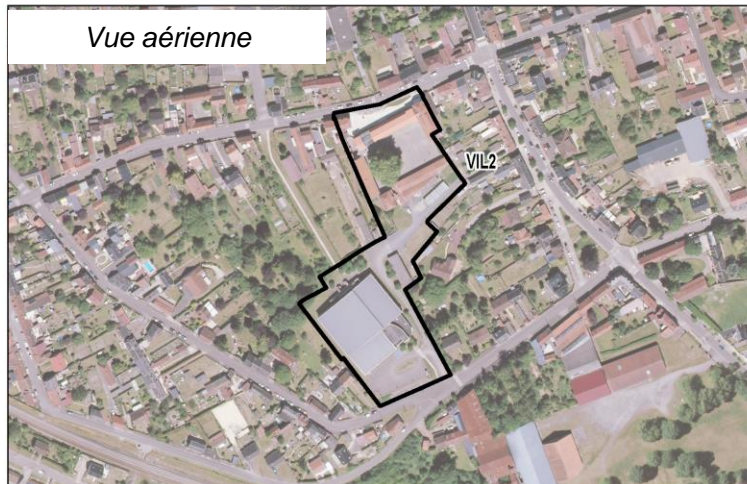
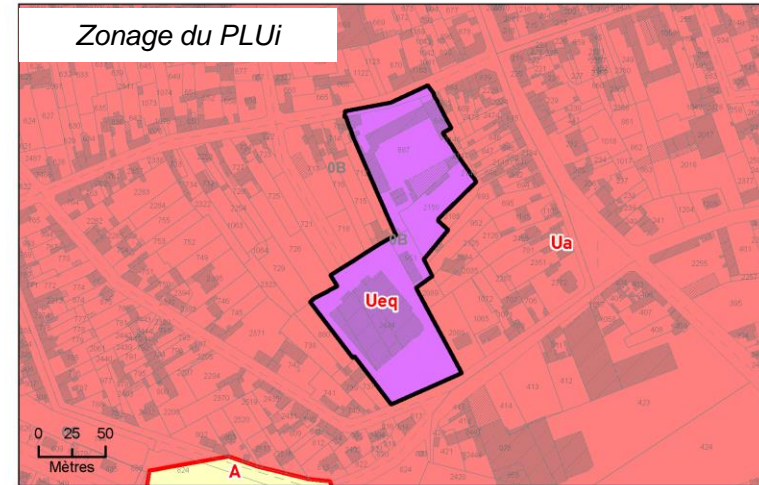
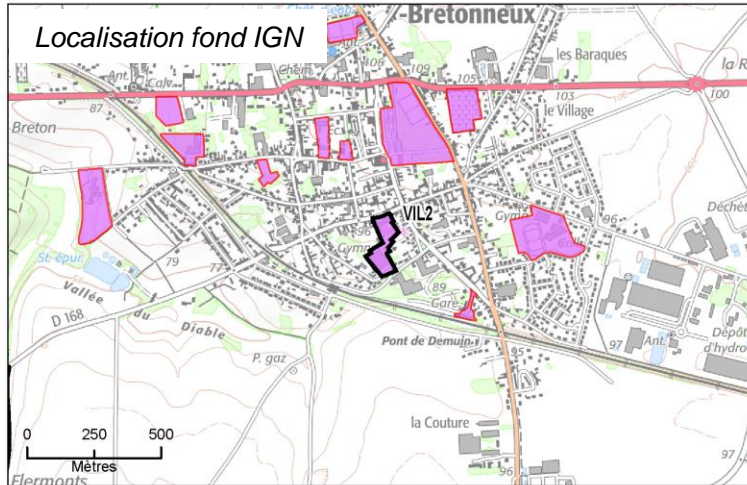
sup : 2949 m²



Justification du secteur Ueq : XXXXX

Commune : Villers-Bretonneux

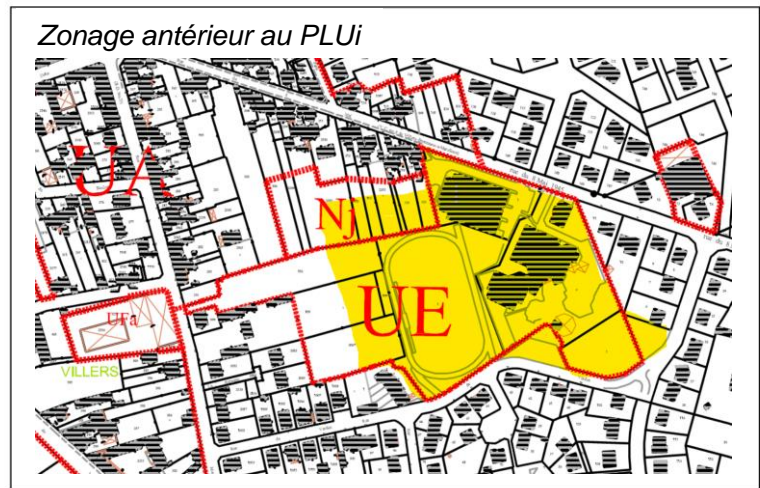
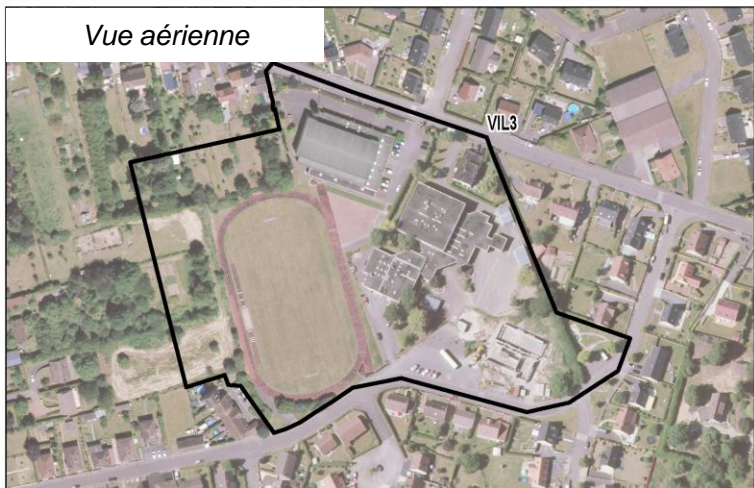
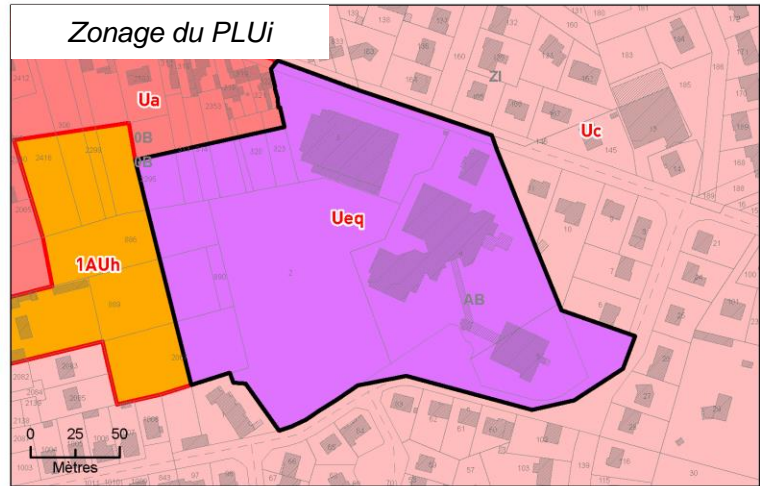
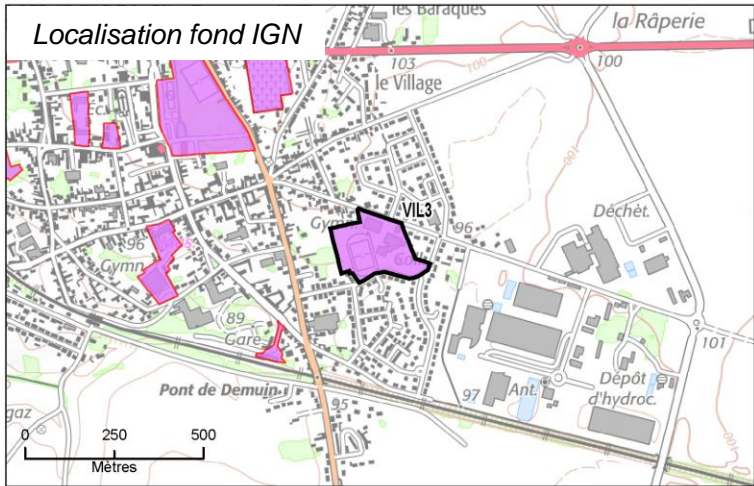
VIL2

sup : 14442 m²

Justification du secteur Ueq : XXXXX

Commune : Villers-Bretonneux
VIL3

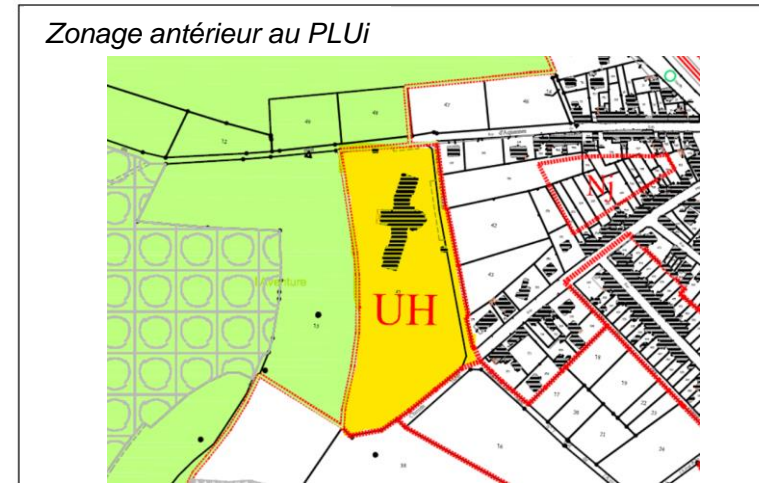
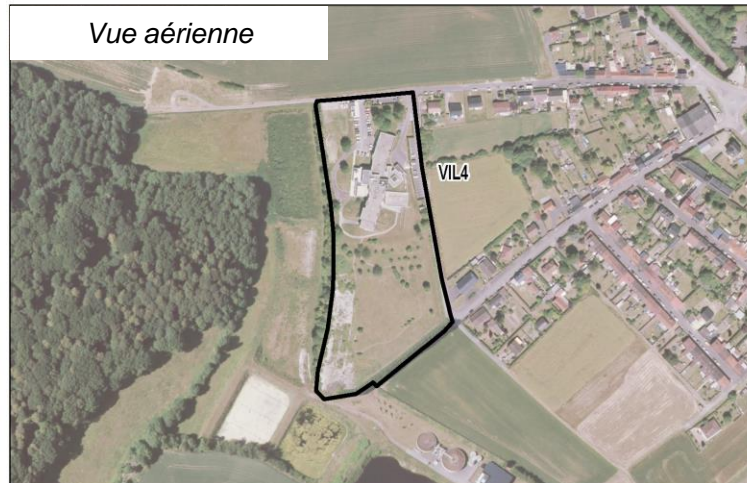
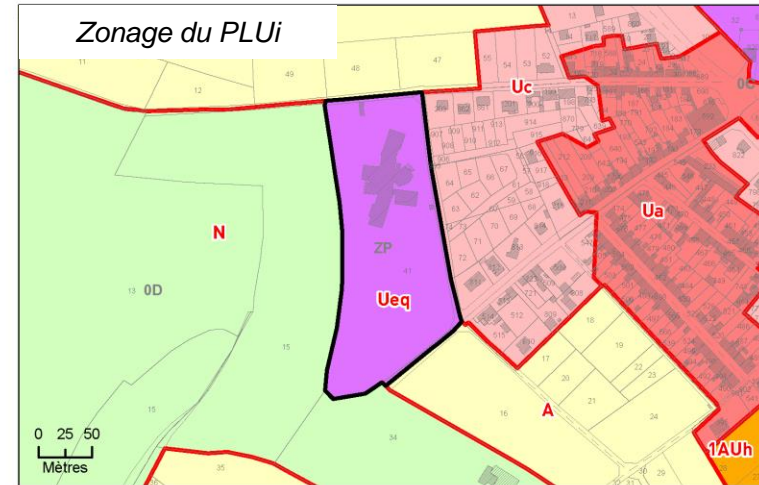
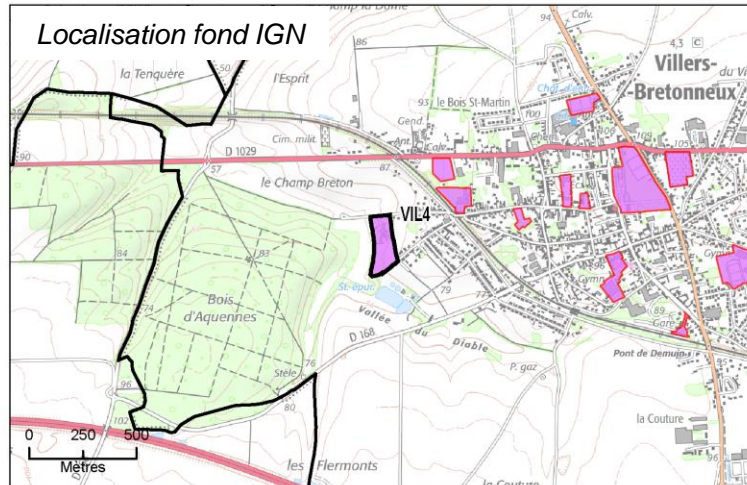
sup : 34232 m²



Justification du secteur Ueq : XXXXX

Commune : Villers-Bretonneux
VIL4

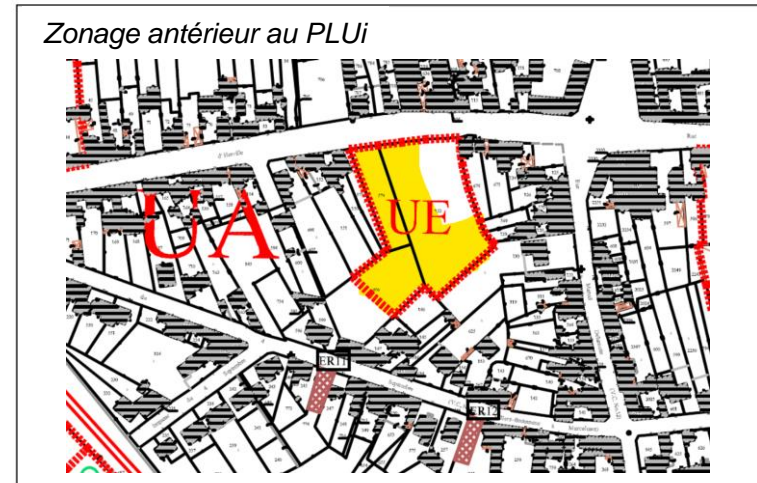
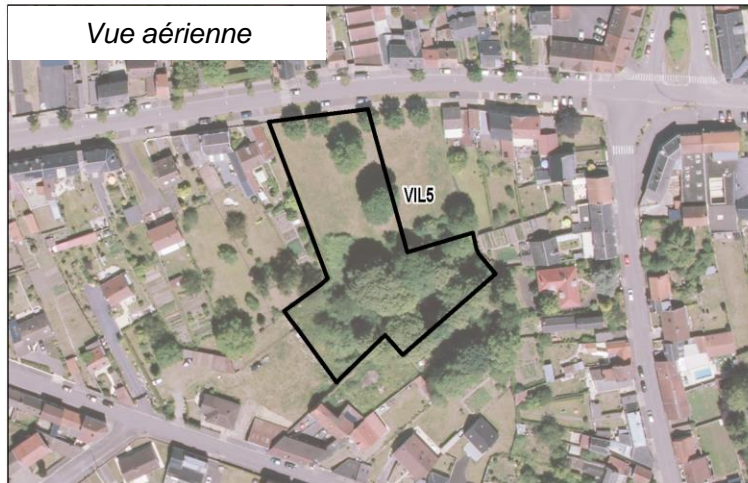
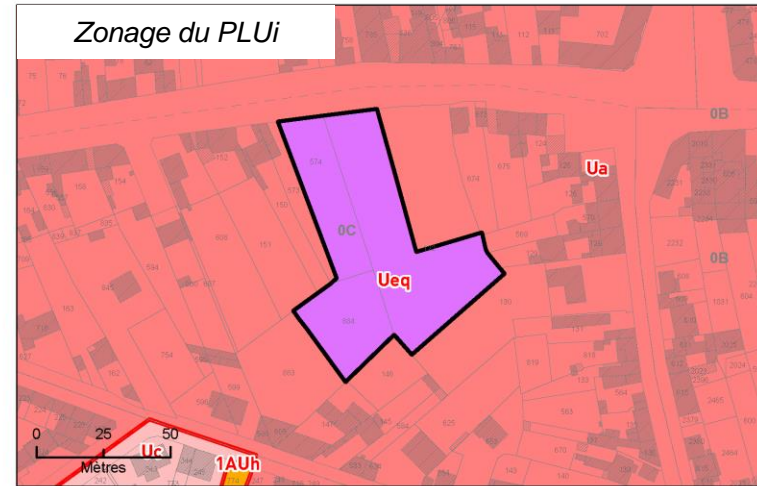
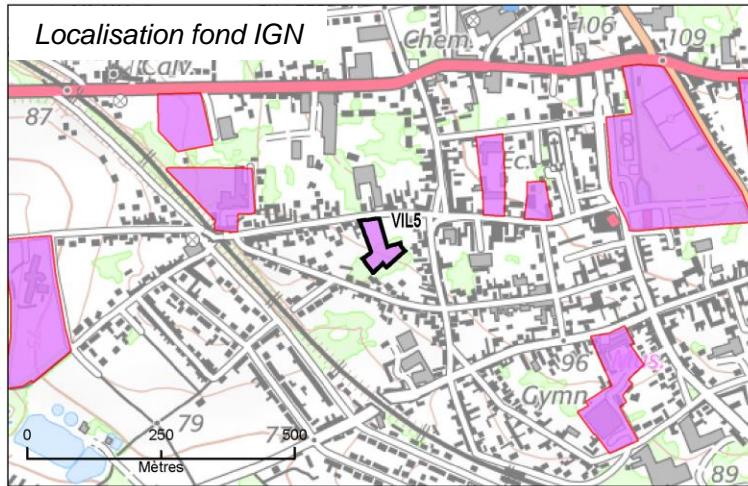
sup : 25844 m²



Justification du secteur Ueq : XXXXX

Commune : Villers-Bretonneux
VIL5

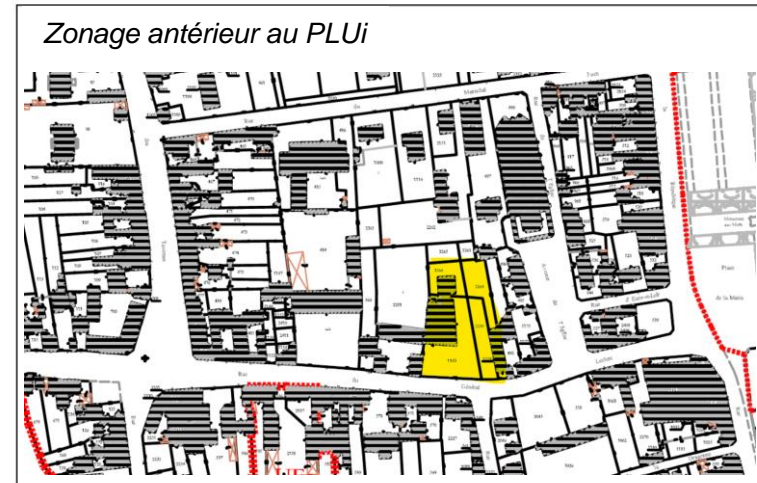
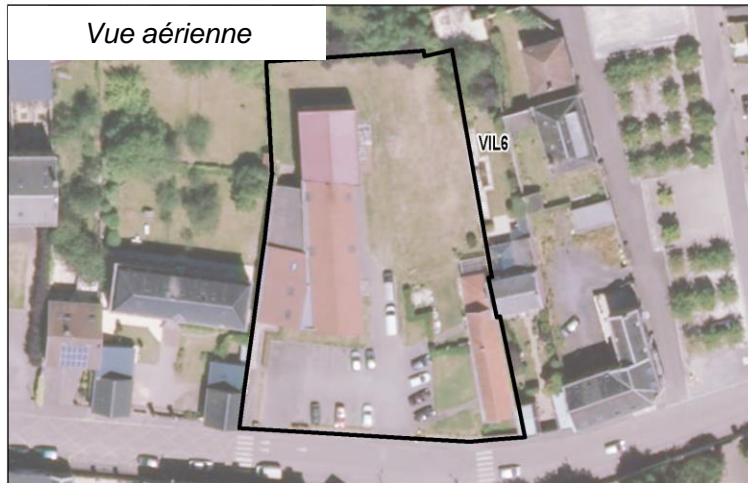
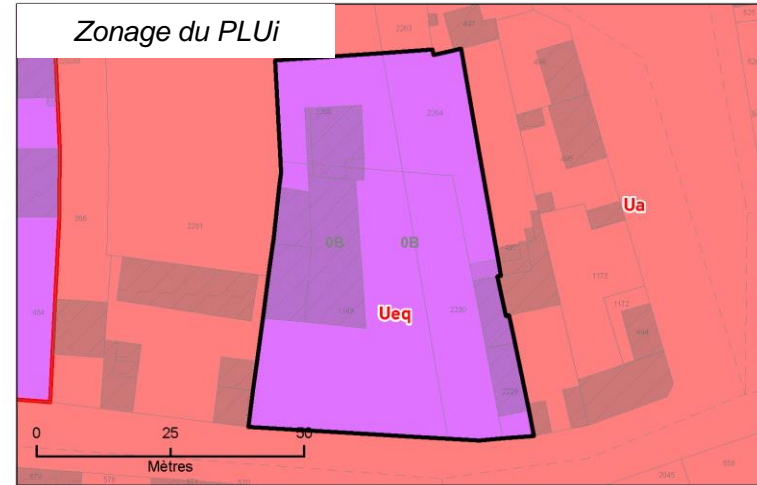
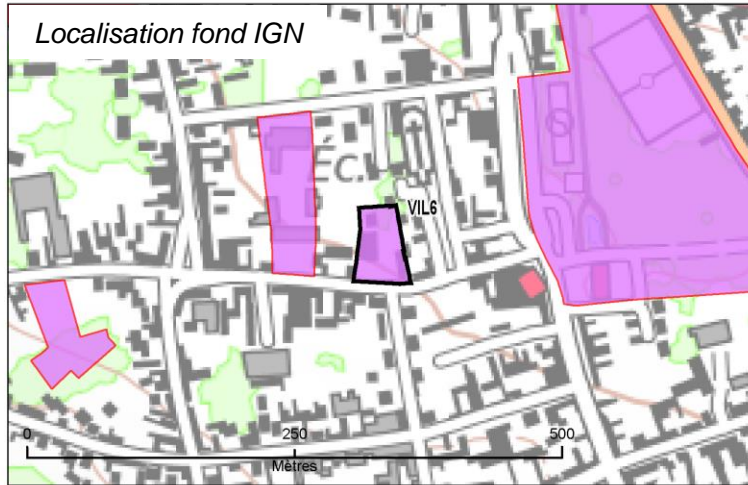
sup : 4110 m²



Justification du secteur Ueq : XXXXX

Commune : Villers-Bretonneux
VIL6

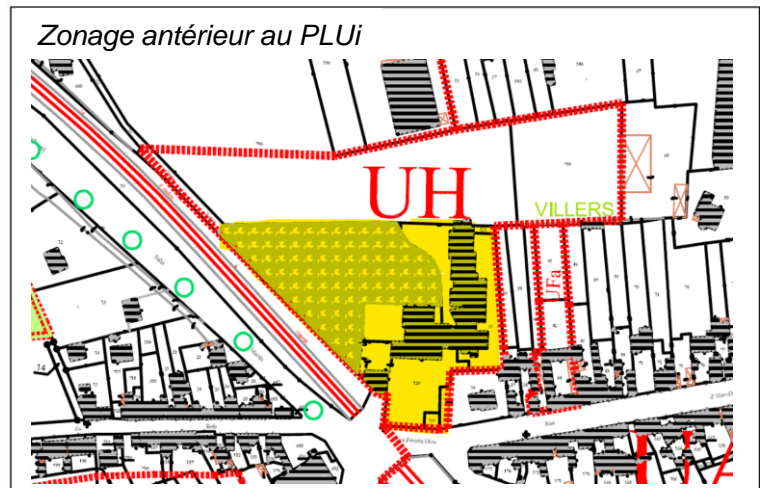
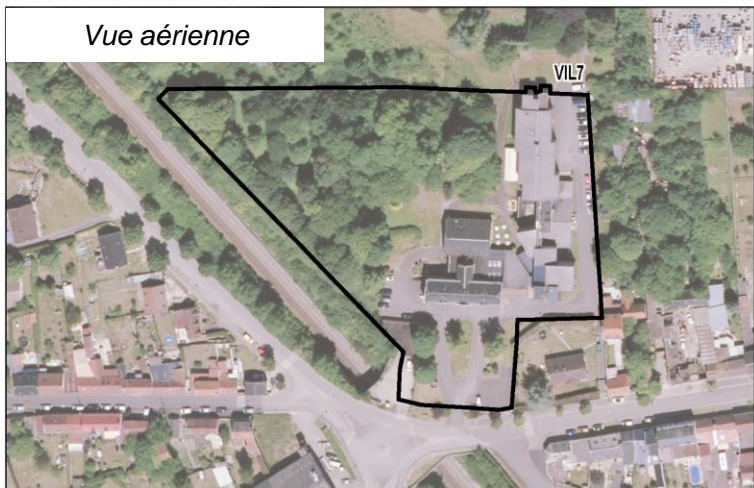
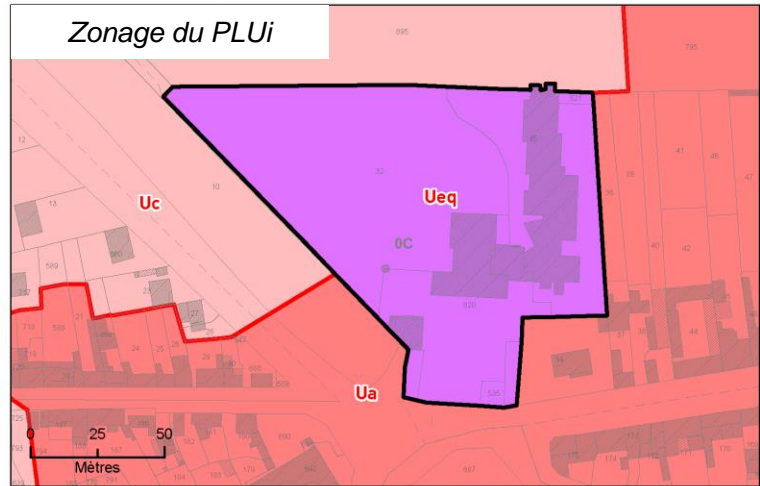
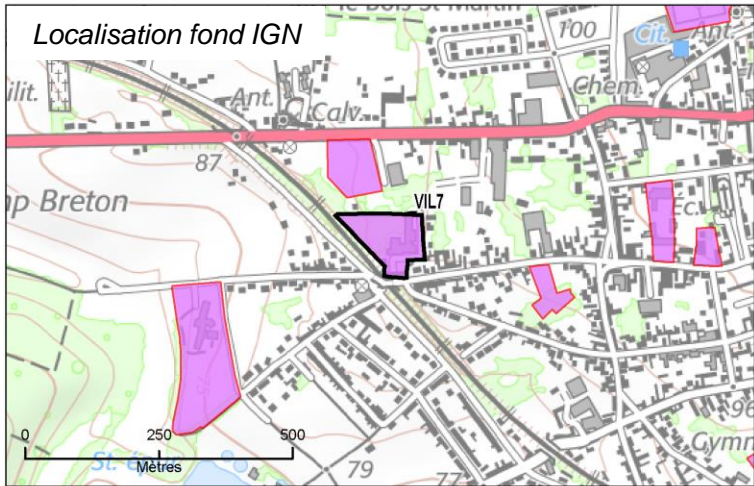
sup : 3017 m²



Justification du secteur Ueq : XXXXX

Commune : Villers-Bretonneux
VIL7

sup : 12195 m²

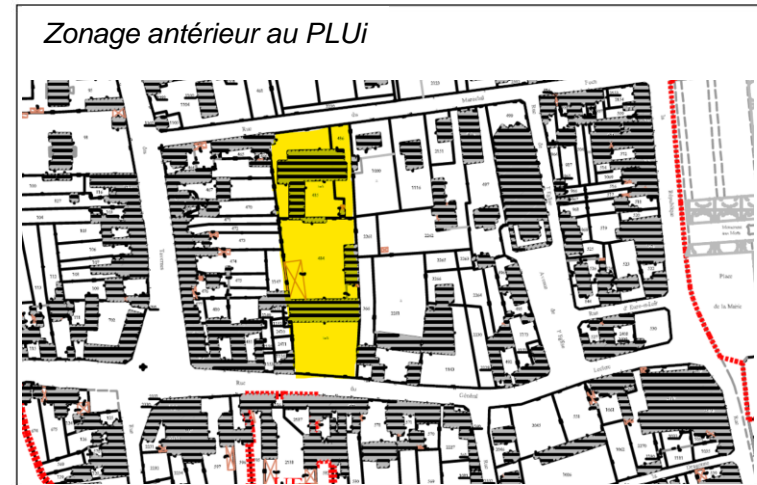
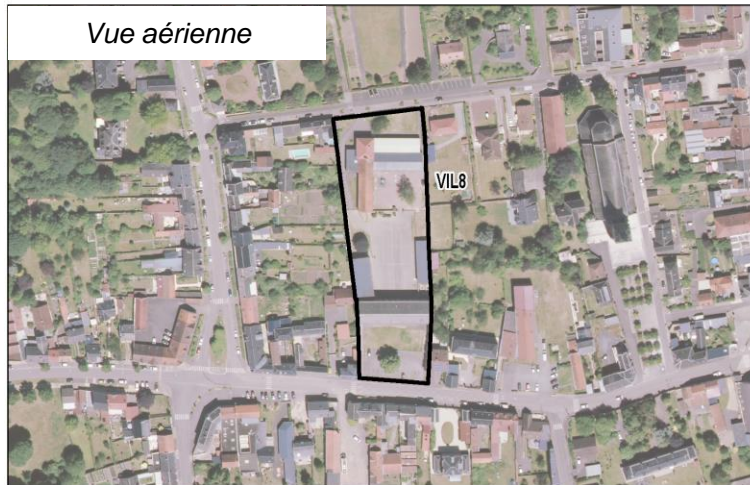
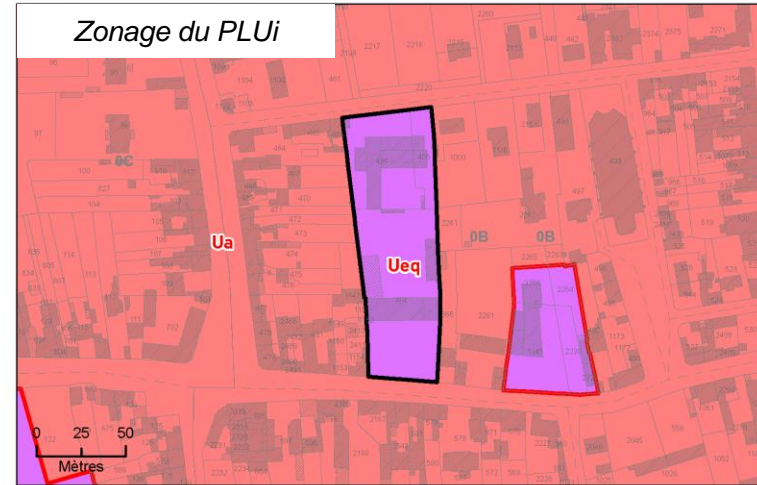
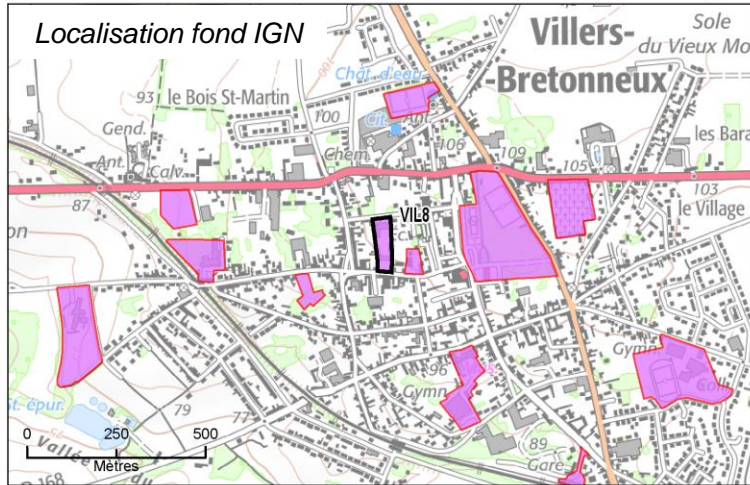


Justification du secteur Ueq : XXXXX

Commune : Villers-Bretonneux
VIL8

sup :

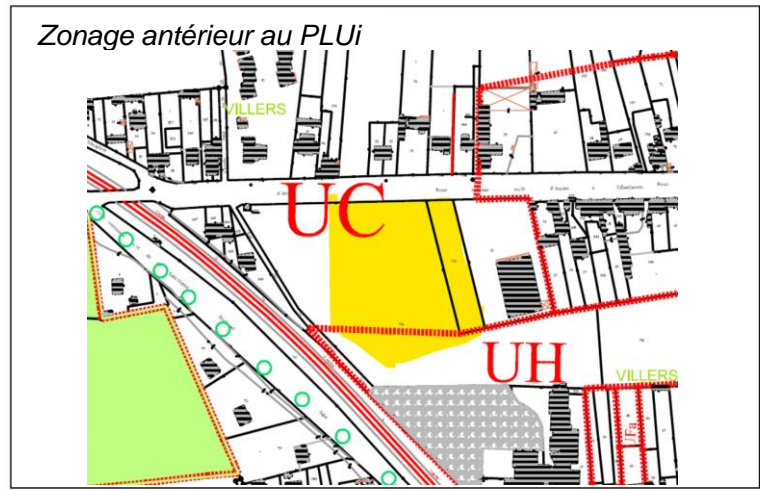
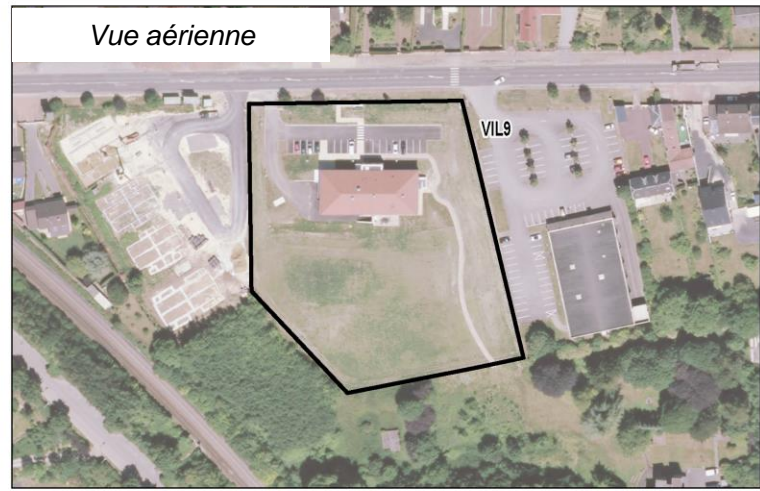
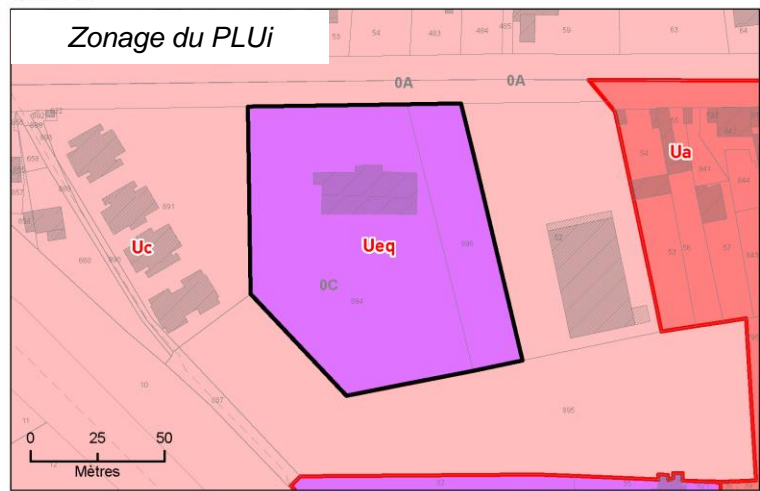
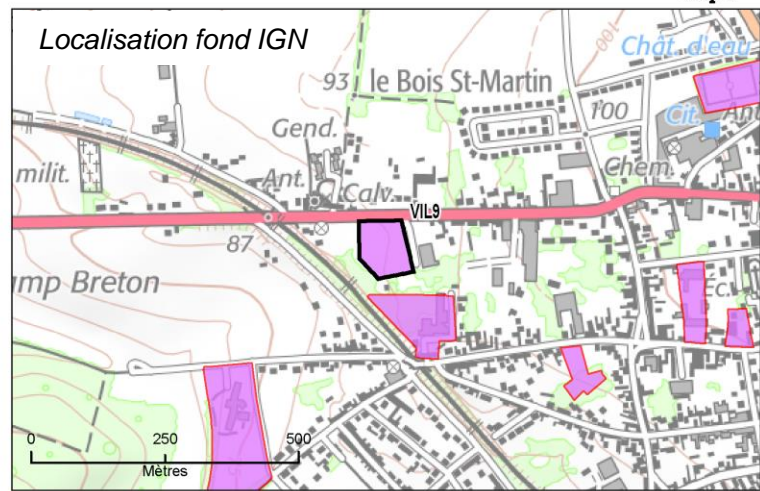
6717 m²



Justification du secteur Ueq : XXXXX

Commune : Villers-Bretonneux
VIL9

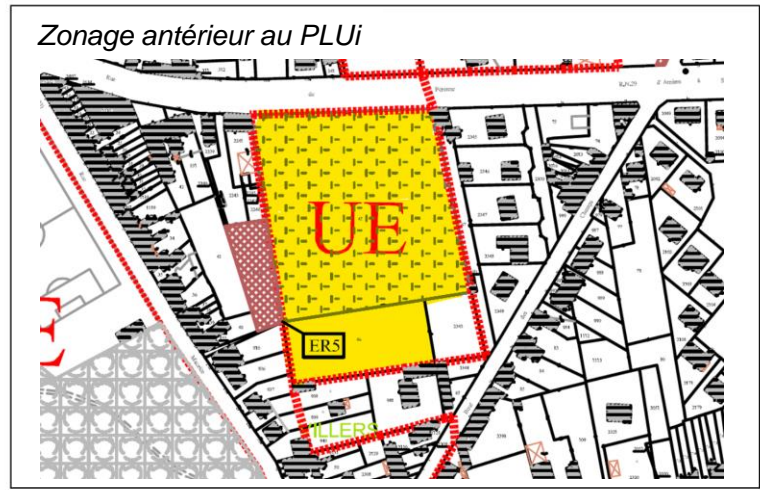
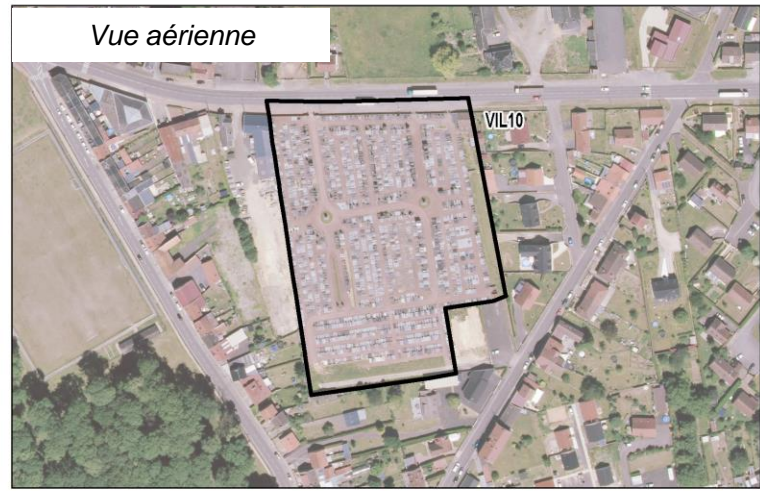
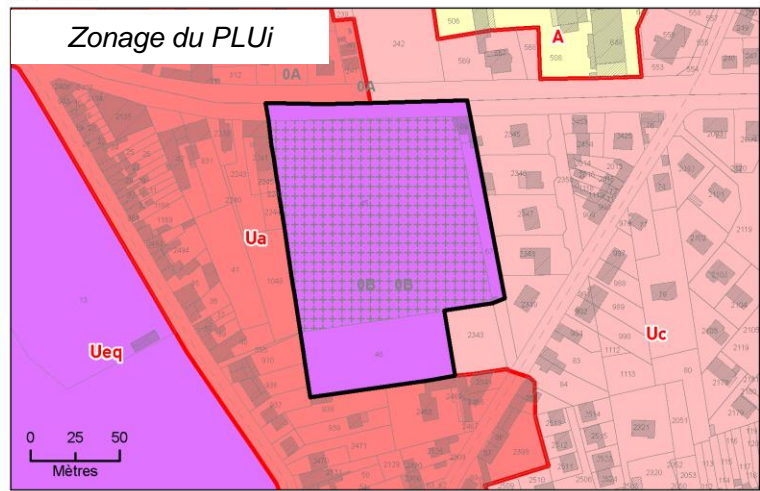
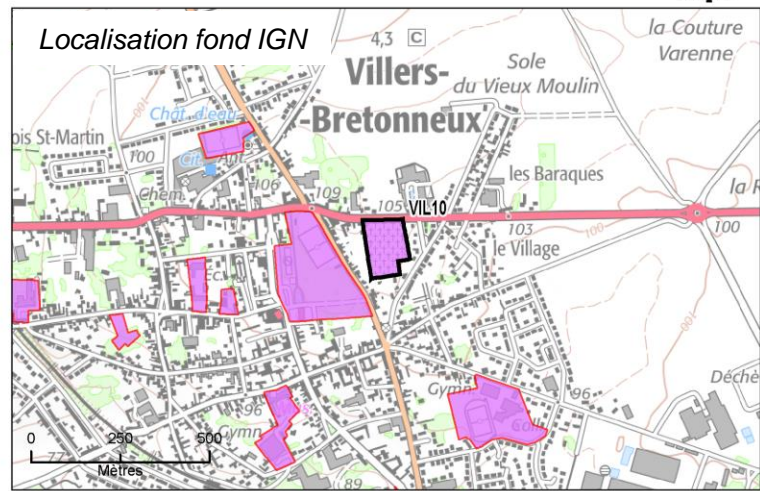
sup : 8892 m²



Justification du secteur Ueq : XXXXX

Commune : Villers-Bretonneux
VIL10

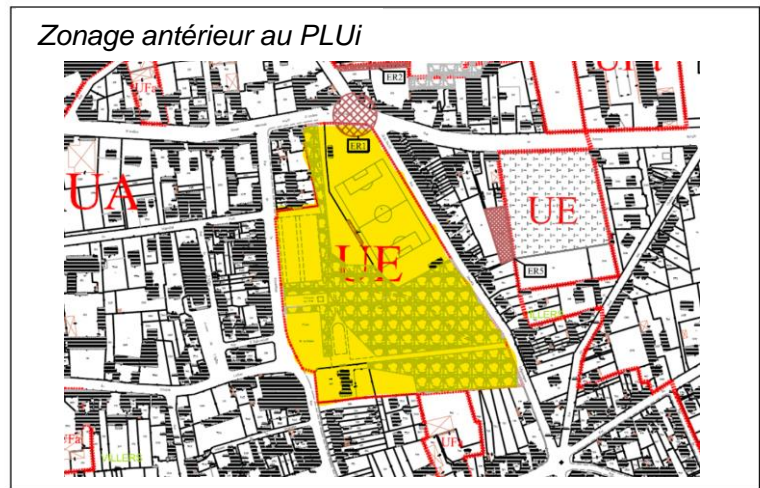
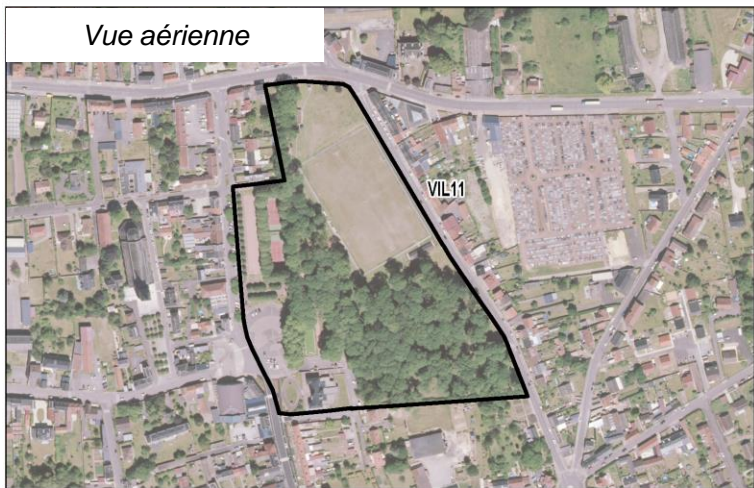
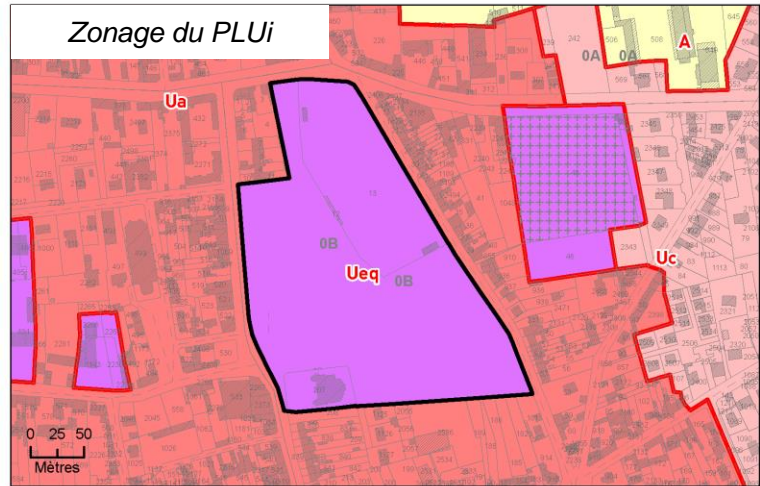
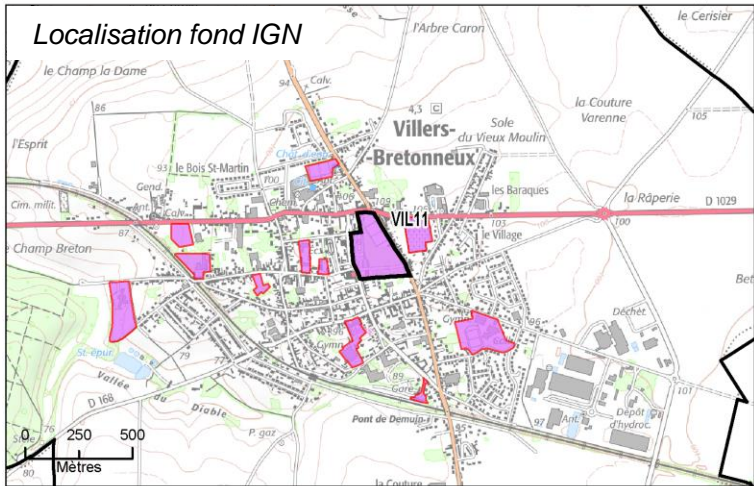
sup : 16924 m²



Justification du secteur Ueq : XXXXX

Commune : Villers-Brettonneux VIL11

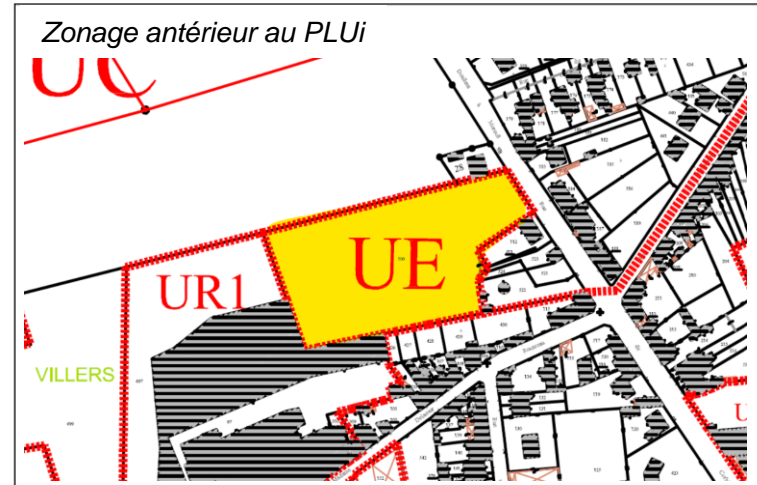
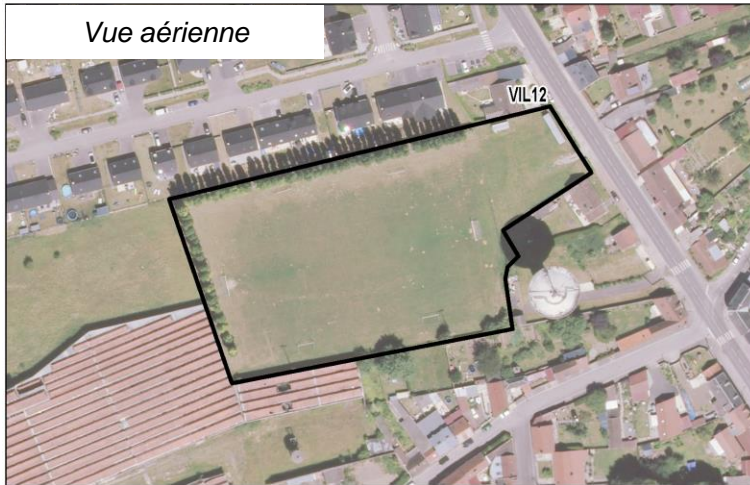
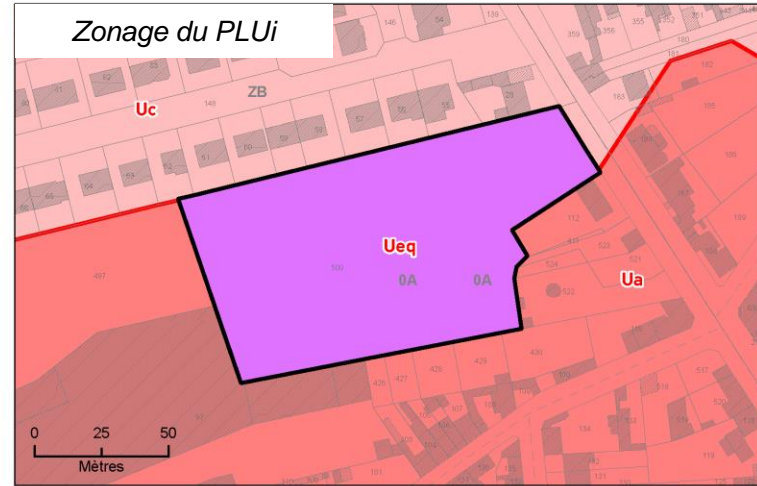
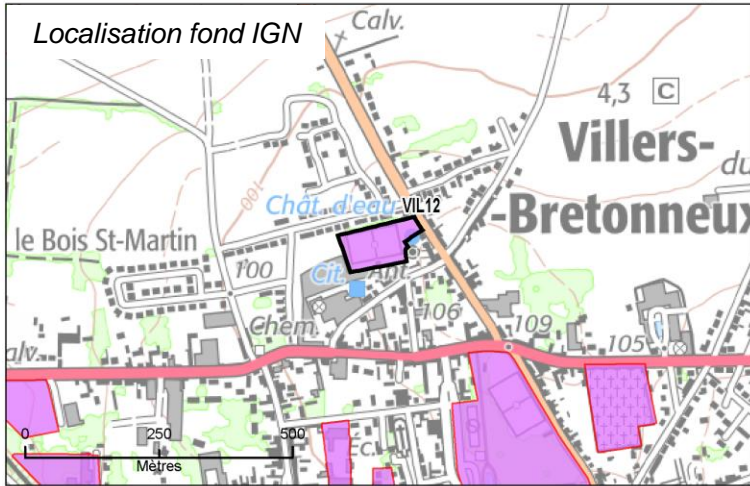
sup : 53002 m²



Justification du secteur Ueq : XXXXX

Commune : Villers-Bretonneux
VIL12

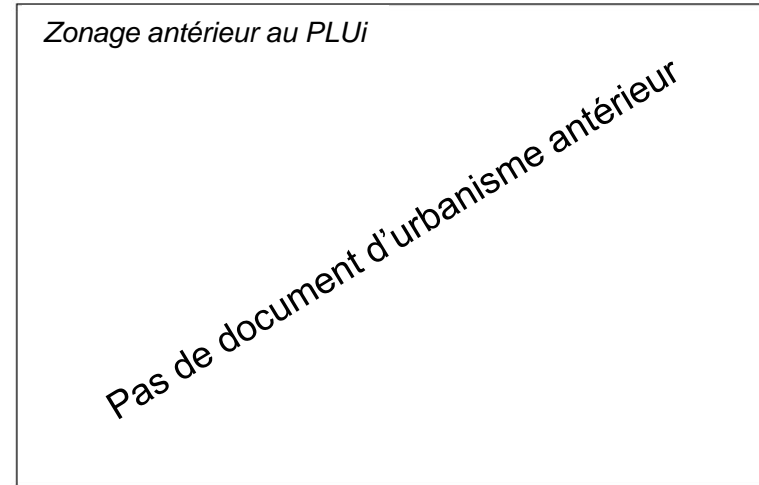
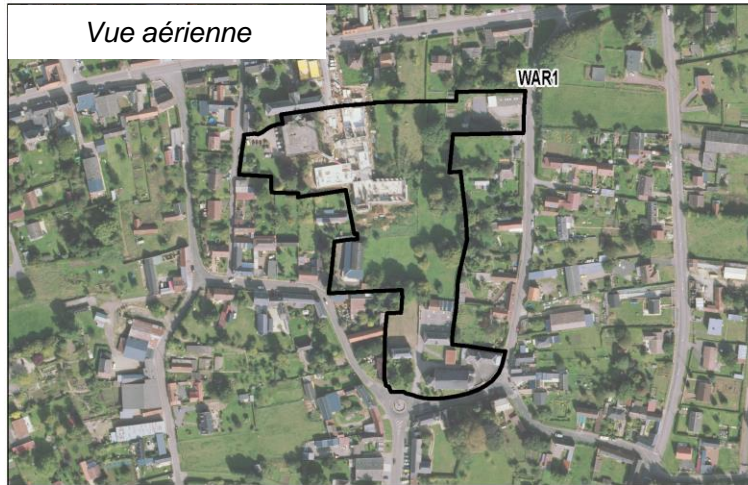
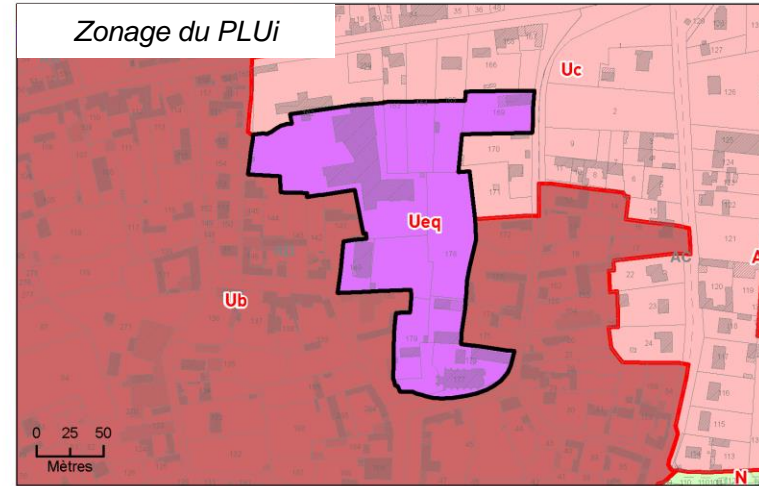
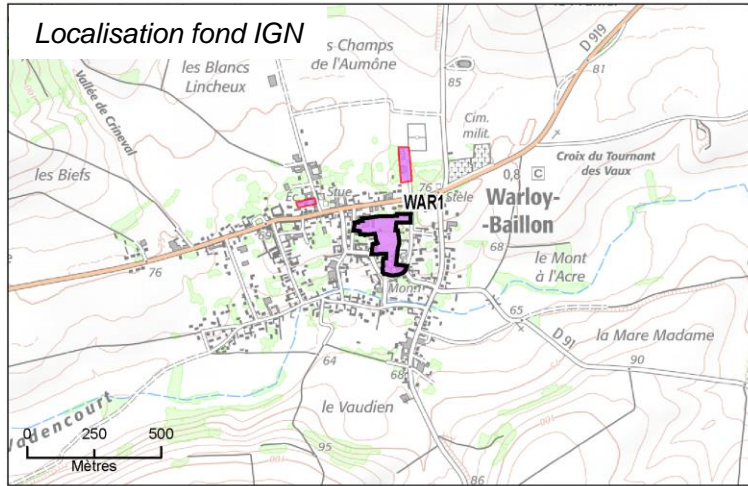
sup : 9729 m²



Justification du secteur Ueq : XXXXX

Commune : Warloy-Bailion
WAR1

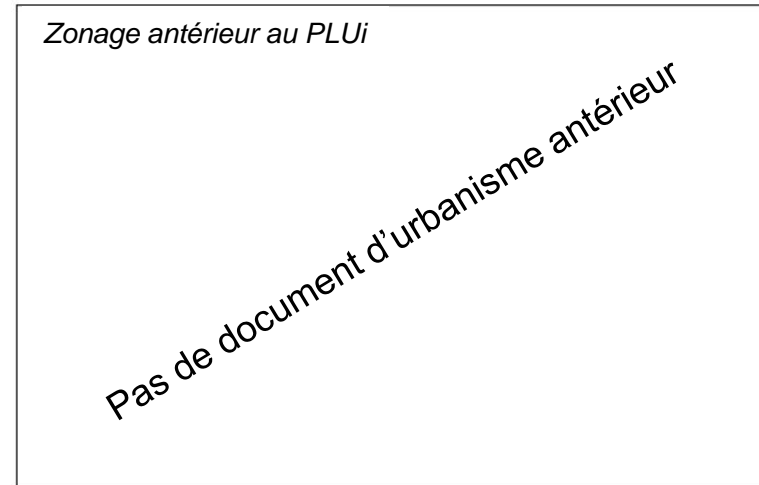
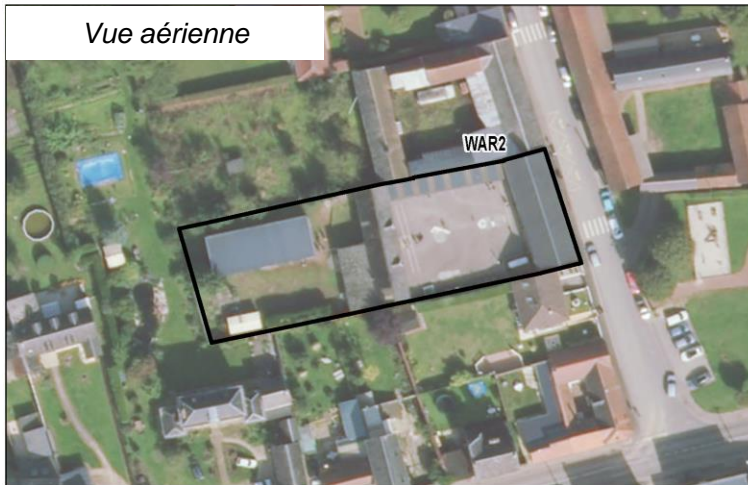
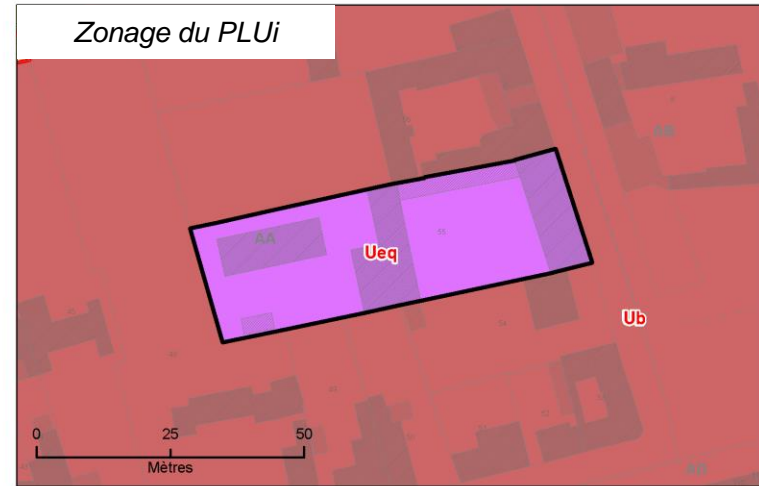
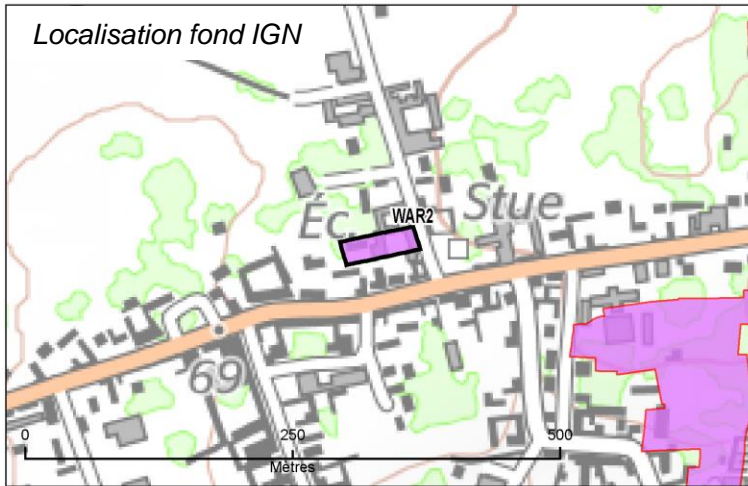
sup : 22879 m²



Justification du secteur Ueq : XXXXX

Commune : Warloy-Bailion
WAR2

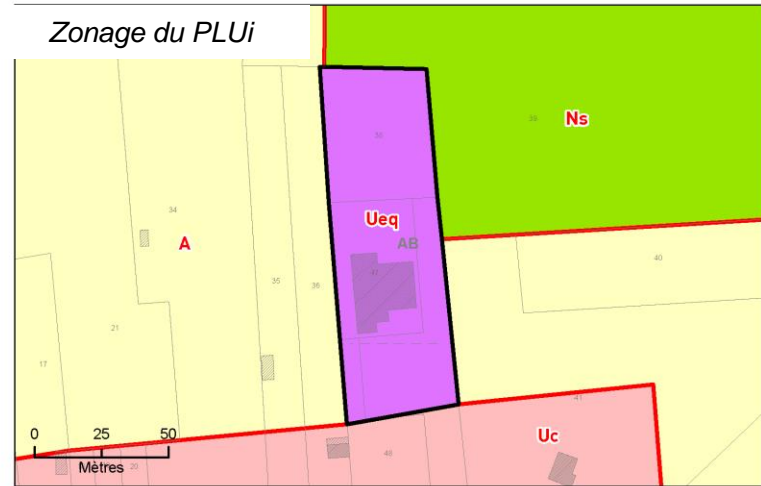
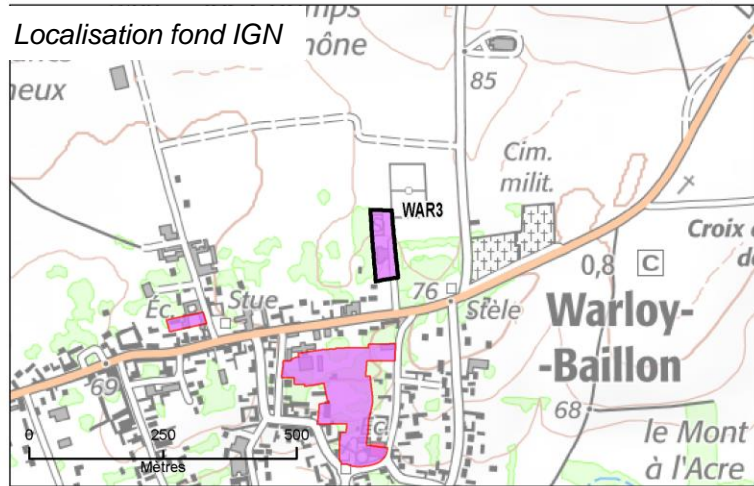
sup : 1567 m²



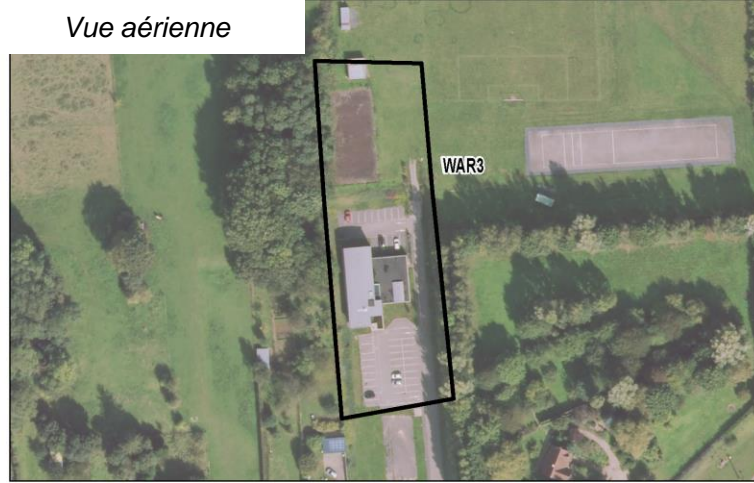
Justification du secteur Ueq : XXXXX

Commune : Warloy-Bailion
WAR3

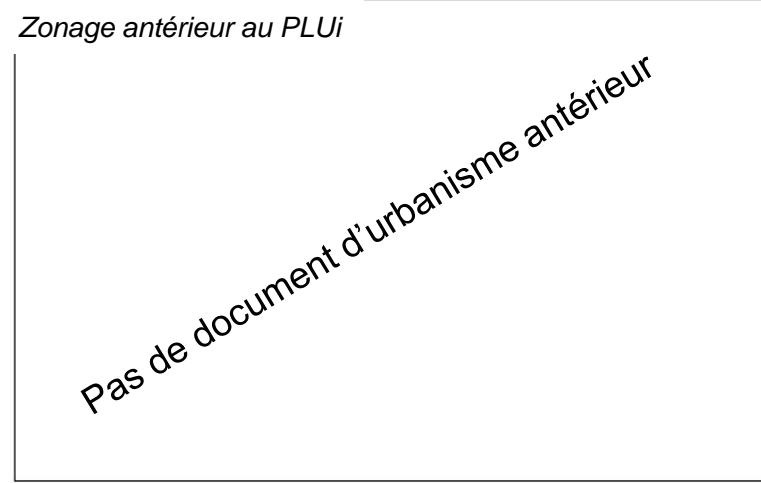
sup : 5335 m²



Vue aérienne



Zonage antérieur au PLUi



Justification du secteur Ueq : XXXXX